

# **DISABLED PARKING BAY PROPOSALS (P103)**

**Bournemouth, Christchurch and Poole Council**  
**(Parking Regulation, On-Street Parking Places and Off-Street Parking Places) Consolidation Order 2024**  
**(Amendment No. X) Order 20XX**

INDEX OF DOCUMENTS ON DEPOSIT

A. *Notice of Proposals* to make the ORDER as sent for advertisement in the Bournemouth Echo on the 26 April 2024.

B. A Copy of the above titled draft ORDER (map based)

**Legend:** DPP – Disabled Parking Place; General – DPP available for any Blue Badge holder; Permit – DPP for sole use of permit holder; Revoke – removal of restriction.

Road	Location	Proposed Restriction	Map Tile Reference
Adeline Road, BH5	Adjacent to No. 509 Christchurch Rd	Extend no stopping at any time except for police vehicles	AK29
Churchill Rd, BH12	Outside No. 61	Revoke General DPP	AI16
Coleman Rd, BH11	Outside No. 12	New General DPP	AA19
Courthill Rd, BH14	Outside No. 32	Revoke Permit DPP	AK16
Dale Cl, BH15	Outside No. 1	New Permit DPP	AG12
Denmark Rd, BH9	Outside No. 22	New Permit DPP	AD24
Gloucester Rd, BH7	Outside Boscombe Police Station (Gloucester House)	New no stopping at any time except for police vehicles	AI30 & AJ30
Hambledon Gdns, BH6	Outside No. 6	Revoke General DPP	AI33
Hambledon Gdns, BH6	Outside No. 10	Revoke Permit DPP	AI33
Hambledon Gdns, BH6	Outside No. 17	Revoke Permit DPP	AI33
Haviland Rd, BH7	Outside No. 114	New Permit DPP	AJ30
Hermitage Rd, BH14	Outside No. 48	New Permit DPP	AI14
Highmoor Rd, BH11	Outside No. 13	New Permit DPP	AC19
Leamington Rd, BH9	Outside No. 7A	Revoke Permit DPP	AF25
Long Rd, BH10	Outside No. 56	New Permit DPP	X22
Long Rd, BH10	Outside No. 57	New Permit DPP	X22
Mallard Cl, BH8	Outside No. 20	New Permit DPP	AD28
Merrow Ave, BH12	Outside No. 26	New General DPP	AH20
Queen Mary Ave, BH9	Outside No. 19	Revoke Permit DPP	AB25
Sandy Plot, BH23	Adjacent to No. 9 Lineside	New Permit DPP	AD39
South Rd, BH1	Outside No. 39	Revoke Permit DPP	AI29
St Clement's Gdns, BH1	Outside No. 13	New Permit DPP	AJ28
Taylor Drive, BH8	Outside No. 6	New Permit DPP	Y29
Vince Cl, BH11	Outside No. 7A	Revoke Permit DPP	W20
Wharfdale Rd, BH4	Opposite No. 21	Revoke General DPP	AL22
Wilson Rd, BH1	Outside No. 56	Revoke General DPP	AI29
Wyncombe Rd, BH5	Opposite No. 2A	Revoke General DPP	AJ32

C. A Copy of the original ORDER being amended (map based).

D. A Statement of the Council's reasons for making the above Traffic Regulation ORDER.

The last date for representations on the Notice of Proposals is 17 May 2024. All representations and comments will be considered before deciding the outcome.

**Contact details:** Traffic Team, Planning & Transport, BCP Council Civic Centre, Bourne Avenue, Bournemouth, BH2 6DY.

## A: NOTICE OF PROPOSALS

**BOURNEMOUTH, CHRISTCHURCH AND POOLE COUNCIL**  
**(Parking Regulation, On-Street Parking Places and Off-Street Parking Places)**  
**Consolidation Order 2024 (Amendment No. X) Order 20XX**

**PROPOSALS**

Bournemouth, Christchurch and Poole Council proposes to make traffic regulations to control parking and waiting with the effects detailed in the Schedule to this notice.

**SUPPORTING INFORMATION**

From 26 April 2024 a copy of this Notice, the Draft Order, the Statutory Reasons for the proposals and the Order being amended, may be examined: online at <https://www.bpcouncil.gov.uk/highwayconsultations>; and at the Bournemouth Customer Contact Centre, St Stephen's Rd, Bournemouth, BH2 6EB (by appointment only, Monday to Friday 10am to 4pm).

**REPRESENTATIONS**

If you wish to make representations in support of or in objection to the proposed traffic regulations, please do so online at <https://bcp.traffweb.app/traffweb/2/Haveyoursay>. Alternatively, you may send them in writing, quoting reference **P103** and specifying the grounds of any objection to: The Traffic Management Team, BCP Civic Centre, Bourne Ave, BH2 6DY to arrive by 17 May 2024. All representations received will be available for public inspection.

**Wendy Lane, Director: Planning & Transport**

**Schedule Legend:** DPP – Disabled Parking Place; General – DPP available for any Blue Badge holder; Permit – DPP for sole use of permit holder; Revoke – removal of restriction.

Item No.	Rd Name(s)	Location	Proposed Restriction
1	Adeline Road, BH5	Adjacent to No. 509 Christchurch Rd	Extend no stopping at any time except for police vehicles
2	Churchill Rd, BH12	Outside No. 61	Revoke General DPP
3	Coleman Rd, BH11	Outside No. 12	New General DPP
4	Courthill Rd, BH14	Outside No. 32	Revoke Permit DPP
5	Dale Cl, BH15	Outside No. 1	New Permit DPP
6	Denmark Rd, BH9	Outside No. 22	New Permit DPP
7	Gloucester Rd, BH7	Outside Boscombe Police Station (Gloucester House)	New no stopping at any time except for police vehicles
8	Hambledon Gdns, BH6	Outside No. 6	Revoke General DPP
9	Hambledon Gdns, BH6	Outside No. 10	Revoke Permit DPP
10	Hambledon Gdns, BH6	Outside No. 17	Revoke Permit DPP
11	Haviland Rd, BH7	Outside No. 114	New Permit DPP
12	Hermitage Rd, BH14	Outside No. 48	New Permit DPP
13	Highmoor Rd, BH11	Outside No. 13	New Permit DPP
14	Leamington Rd, BH9	Outside No. 7A	Revoke Permit DPP
15	Long Rd, BH10	Outside No. 56	New Permit DPP
16	Long Rd, BH10	Outside No. 57	New Permit DPP
17	Mallard Cl, BH8	Outside No. 20	New Permit DPP
18	Marrow Ave, BH12	Outside No. 26	New General DPP
19	Queen Mary Ave, BH9	Outside No. 19	Revoke Permit DPP
20	Sandy Plot, BH23	Adjacent to No. 9 Lineside	New Permit DPP
21	South Rd, BH1	Outside No. 39	Revoke Permit DPP
22	St Clement's Gdns, BH1	Outside No. 13	New Permit DPP
23	Taylor Drive, BH8	Outside No. 6	New Permit DPP
24	Vince Cl, BH11	Outside No. 7A	Revoke Permit DPP
25	Wharfdale Rd, BH4	Opposite No. 21	Revoke General DPP
26	Wilson Rd, BH1	Outside No. 56	Revoke General DPP
27	Wyncombe Rd, BH5	Opposite No. 2A	Revoke General DPP

**B: DRAFT ORDER**

**Bournemouth, Christchurch and Poole Council  
(Parking Regulation, On-Street Parking Places and Off-Street Parking Places) Consolidation Order  
2024 (Amendment No. X) Order 20XX**

Bournemouth, Christchurch and Poole Council ("the Council") makes the following order under sections 1, 2, 3, 4, 32, 35, 45, 46, 49, 51, 52, 53 and Part IV of Schedule 9 of the Road Traffic Regulation Act 1984 ("the Act") as amended and all other enabling powers, and after consultation with the Chief Officer of Police in accordance with Part III of Schedule 9 of the Act.

**Part 1**

1. Bournemouth, Christchurch and Poole Council (Parking Regulation, On-Street Parking Places and Off-Street Parking Places) Consolidation Order 2024 is hereby varied by;
  - a) The deletion from Schedule 2 thereto of the items contained in Part 2 to this Order;
  - b) The addition to Schedule 2 thereto of the items contained in Part 3 to this Order.
2. Bournemouth, Christchurch and Poole Council (Parking Regulation, On-Street Parking Places and Off-Street Parking Places) Consolidation Order 2024 as varied on divers dates and save as expressly varied as aforesaid shall continue in full force and effect.
3. The Interpretation Act 1978 shall apply to the interpretation of this Order as it applies for the interpretation of an Act of Parliament.
4. This Order shall come into operation on the XX XX 20XX and may be cited as: Bournemouth, Christchurch and Poole Council (Parking Regulation, On-Street Parking Places and Off-Street Parking Places) Consolidation Order 2024 (Amendment No. X) Order 20XX.

Executed as a Deed by the affixing of the Common Seal

On .....

In the presence of

Signature .....

Full Name .....

Position .....

**Part 2 - (Items to be deleted)  
SCHEDULE 2**

Map tile	Revision
AA19	0
AB25	1
AC19	0
AD24	0
AD28	1
AD39	0
AF25	1
AG12	0
AH20	0
AI14	0
AI16	0

Map tile	Revision
AI29	0
AI30	0
AI33	0
AJ28	1
AJ30	0
AJ32	0
AK16	0
AK29	0
AL22	0
W20	0
X22	0






















**Part 3 - (Items to be inserted)  
SCHEDULE 2**

Map tile	Revision
AA19	1
AB25	2
AC19	1
AD24	1
AD28	2
AD39	1
AF25	2
AG12	1
AH20	1
AI14	1
AI16	1
AI29	1

Map tile	Revision
AI30	1
AI33	1
AJ28	2
AJ30	1
AJ32	1
AK16	1
AK29	1
AL22	1
W20	1
X22	1
Y29	0


# Map Schedule Legend

## Traffic Order Restriction Types

-  Bus Parking Place
-  Coach Parking Place
-  Controlled Parking Zone
-  Disabled Blue Badge Holders
-  Emergency Vehicle Parking Place
-  Limited Waiting
-  Loading Place
-  Motorcycle Parking Place
-  No Stopping on School Entrance Markings
-  Other Parking Place
-  Payment Parking Place
-  Permit Holders Only Parking Place
-  Permit Parking Area
-  Restricted Parking Zone
-  Shared Use Parking Place
-  Street Parking Place
-  Taxi Rank
-  Waiting Prohibited
-  Waiting Prohibited At Any Time
-  Waiting Prohibited with Loading Ban
-  Clearway – No Stopping At Any Time

-  Off-Street Parking Place
-  Waiting and Loading Prohibited At Any Time

## Other Information

-  Bus Stand
-  Bus Stop
-  Pedestrian Crossing
-  Pedestrian Crossing Zig Zag

Note:

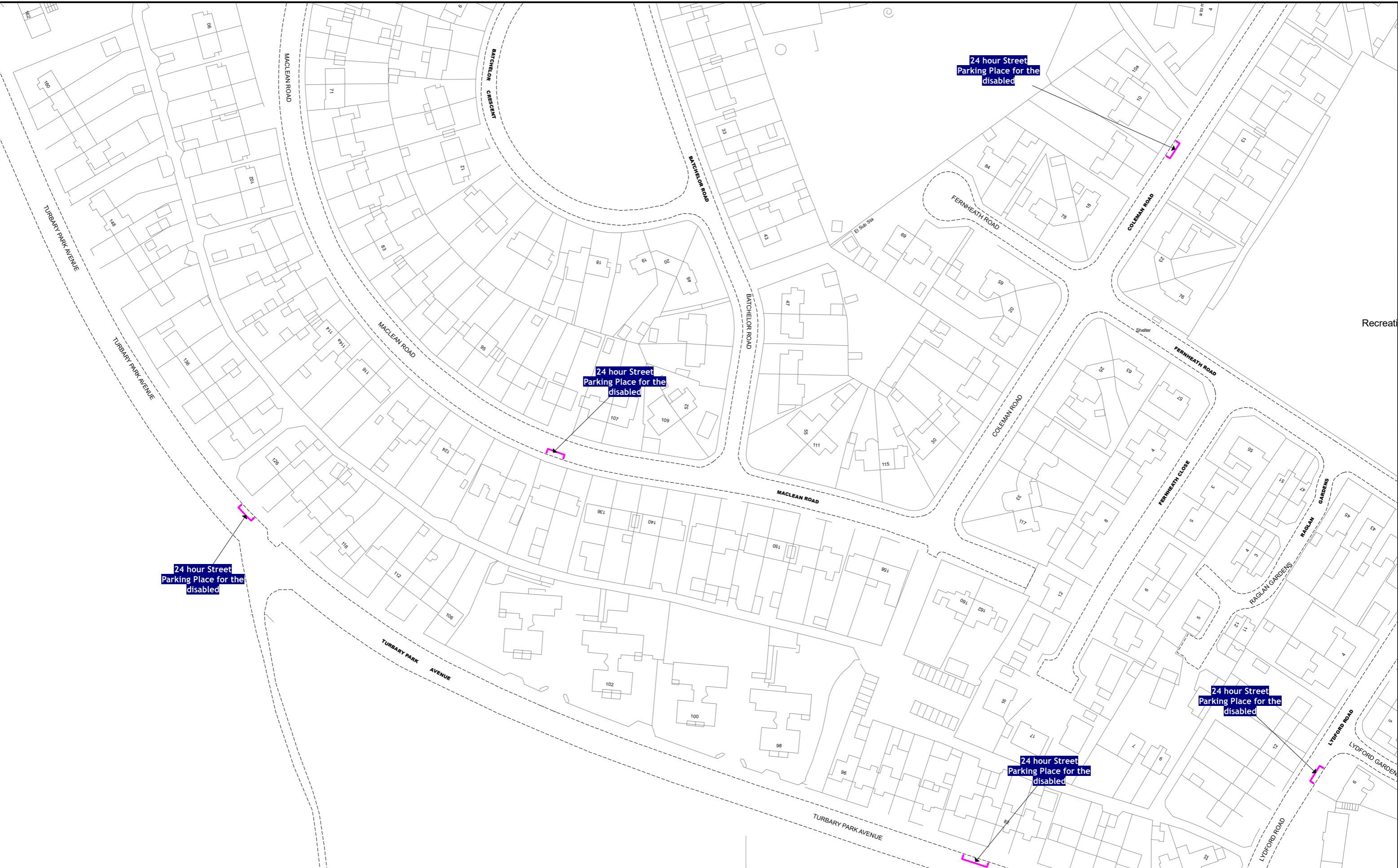
Exemptions to the restrictions shown in this legend are detailed in the preamble of the order or on the map tile in the restriction's label.



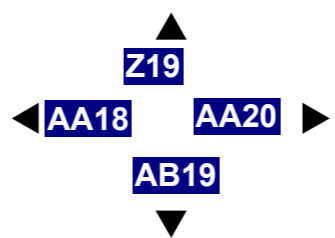
Bournemouth,  
Christchurch  
and Poole  
Council

ORDER TITLE:

Bournemouth, Christchurch and Poole Council (Parking Regulation, On-Street Parking Places and Off-Street Parking Places) Consolidation Order 2024



**Order Title:**  
 Bournemouth, Christchurch and Poole Council (Parking Regulation, On-Street Parking Places and Off-Street Parking Places) Consolidation Order 2024  
**PROPOSED**  
**NOTE: SEE MAP SCHEDULE LEGEND FOR RESTRICTIONS DISPLAYED**




**N**  
© Crown copyright and database rights 2024 - OS AC0000808062  
 You are permitted to use this data solely to enable you to respond to, or interact with, the organisation that provided you with the data. You are not permitted to copy, sub-license, distribute or sell any of this data to third parties in any form.  
 Bournemouth, Christchurch and Poole Council  
 Licence No: LA0077232 2024

<b>SCALE</b>	1 : 1250 @ A3
<b>DATE</b>	26/04/2024
<b>MAP</b>	Tile Ref: AA19
<b>REVISION</b>	1



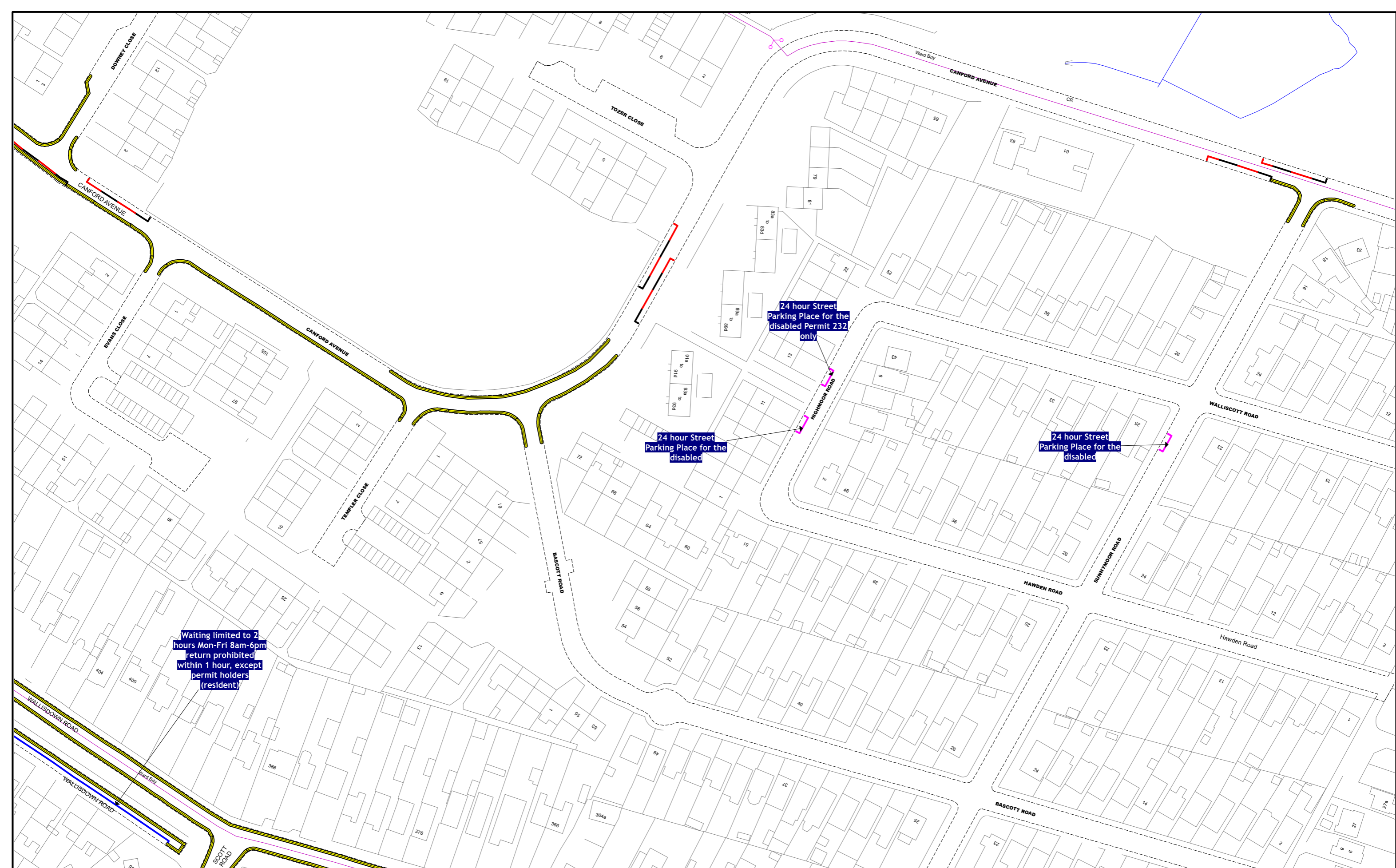
**Order Title:**  
 Bournemouth, Christchurch and Poole Council (Parking Regulation, On-Street Parking Places and Off-Street Parking Places) Consolidation Order 2024  
**PROPOSED**  
**NOTE: SEE MAP SCHEDULE LEGEND FOR RESTRICTIONS DISPLAYED**




© Crown copyright and database rights 2024 - OS AC00008062  
 You are permitted to use this data solely to enable you to respond to, or interact with, the organisation that provided you with the data. You are not permitted to copy, sub-license, distribute or sell any of this data to third parties in any form.  
 Bournemouth, Christchurch and Poole Council  
 Licence No: LA0077232 2024

<b>SCALE</b>	1 : 1250	<b>@ A3</b>
<b>DATE</b>	26/04/2024	
<b>MAP</b>	Tile Ref: AB25	
<b>REVISION</b>	2	



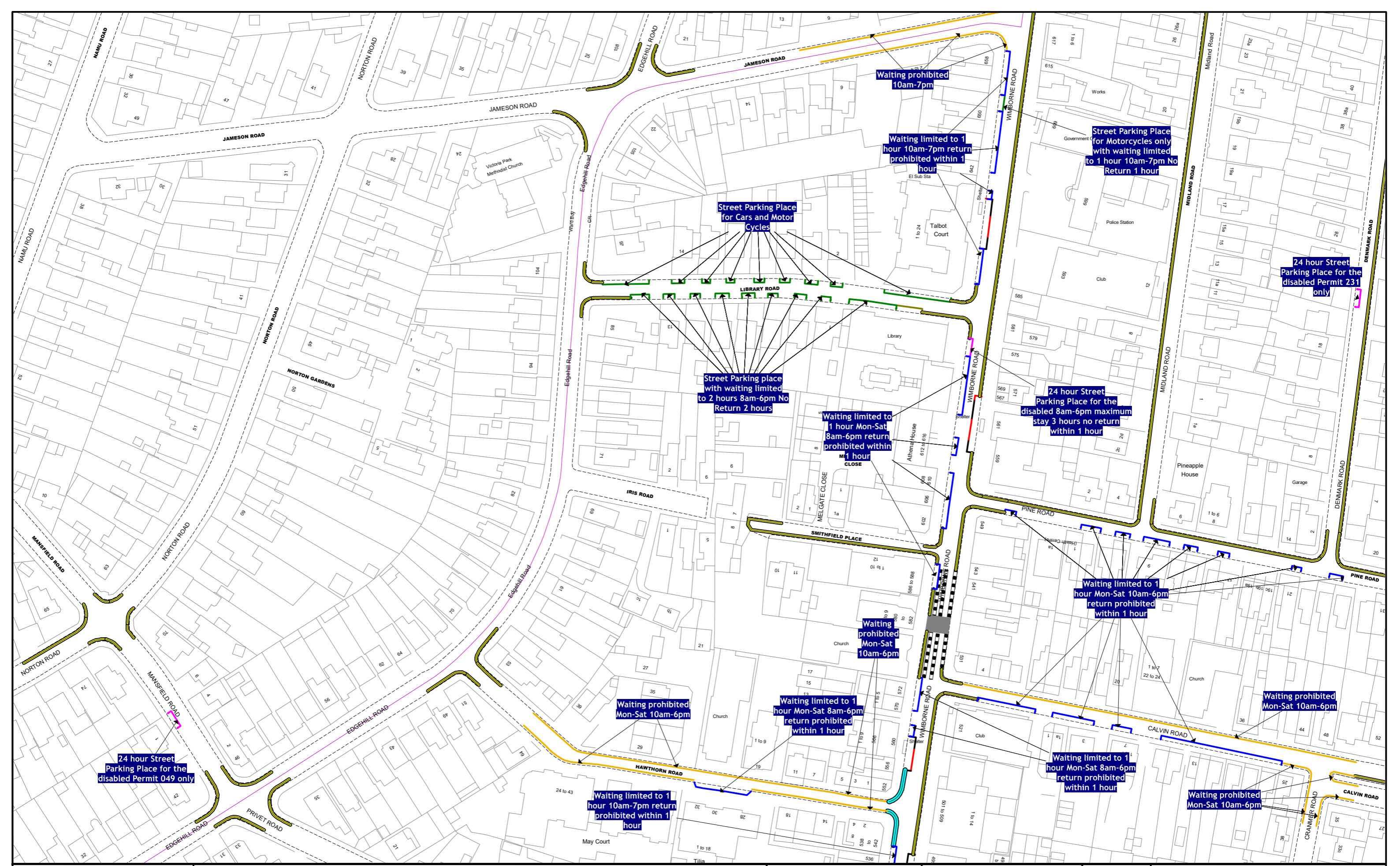


**Order Title:**  
 Bournemouth, Christchurch and Poole Council (Parking Regulation, On-Street Parking Places and Off-Street Parking Places) Consolidation Order 2024  
 PROPOSED  
**NOTE: SEE MAP SCHEDULE LEGEND FOR RESTRICTIONS DISPLAYED**





**N**  
 © Crown copyright and database rights 2024 - OS AC0000808062  
 You are permitted to use this data solely to enable you to respond to, or interact with, the organisation that provided you with the data. You are not permitted to copy, sub-license, distribute or sell any of this data to third parties in any form.  
 Bournemouth, Christchurch and Poole Council  
 Licence No: LA0077232 2024

<b>SCALE</b>	1 : 1250 @ A3
<b>DATE</b>	26/04/2024
<b>MAP</b>	Tile Ref: AC19
<b>REVISION</b>	1

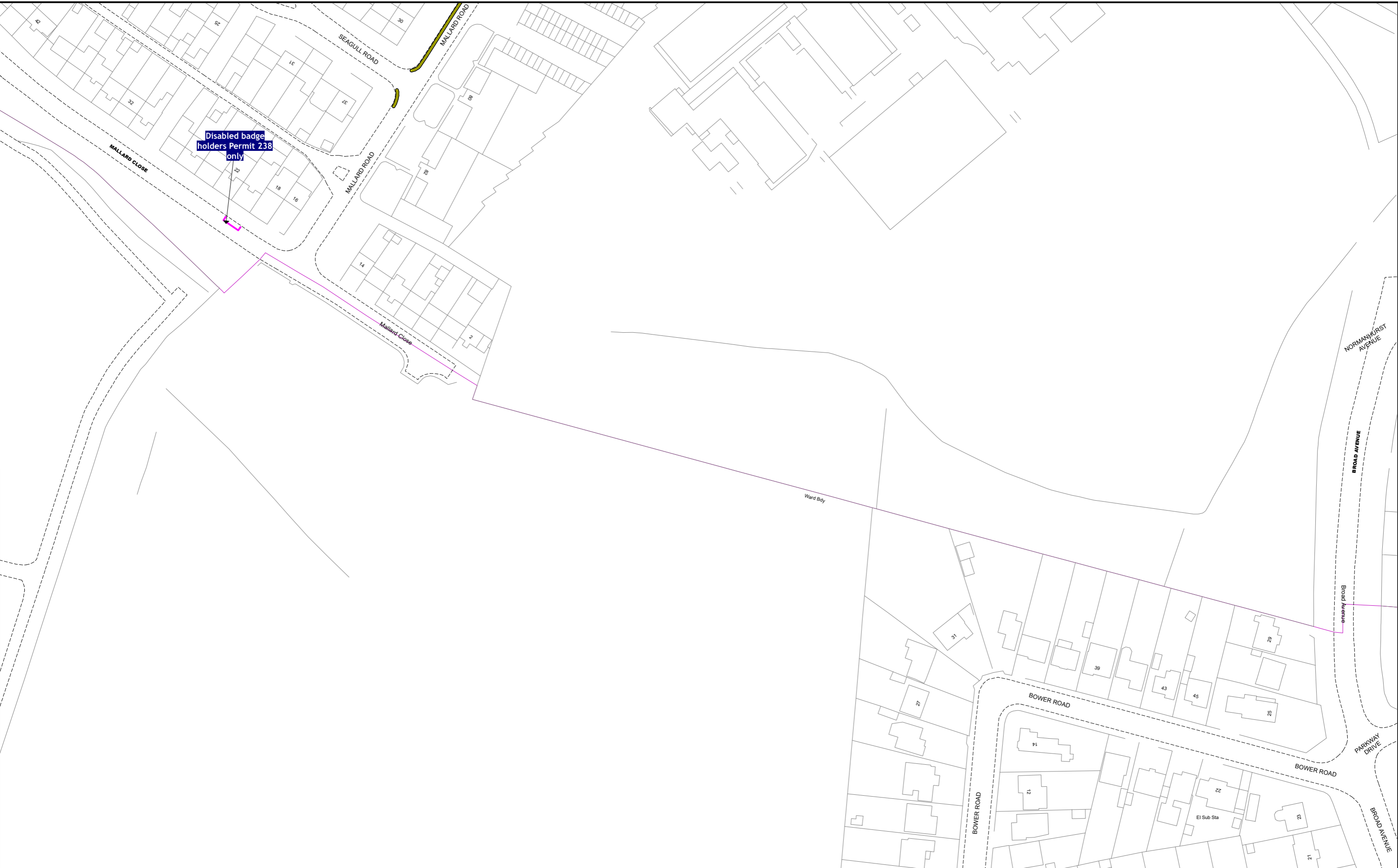


**Order Title:**  
 Bournemouth, Christchurch and Poole Council (Parking Regulation, On-Street Parking Places and Off-Street Parking Places) Consolidation Order 2024  
**PROPOSED**  
**NOTE: SEE MAP SCHEDULE LEGEND FOR RESTRICTIONS DISPLAYED**



<b>SCALE</b>	1 : 1250	<b>@ A3</b>
<b>DATE</b>	26/04/2024	
<b>MAP</b>	Tile Ref: AD24	
<b>REVISION</b>	1	


© Crown copyright and database rights 2024 - OS AC000080802  
 You are permitted to use this data solely to enable you to respond to, or interact with, the organisation that provided you with the data. You are not permitted to copy, sub-license, distribute or sell any of this data to third parties in any form.  
 Bournemouth, Christchurch and Poole Council  
 Licence No: LA0077232 2024



Disabled badge holders Permit 238 only

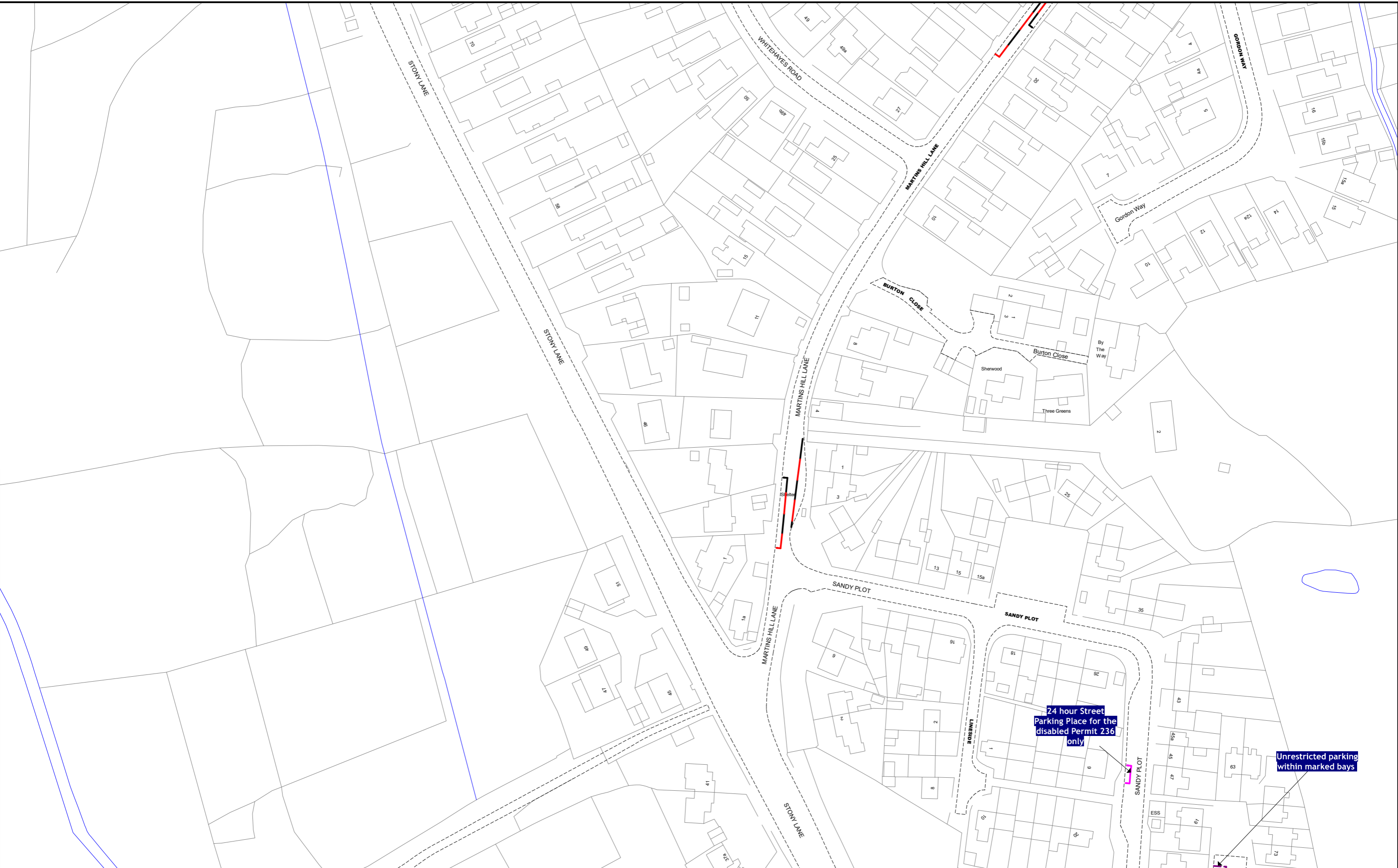


**Order Title:**  
 Bournemouth, Christchurch and Poole Council (Parking Regulation, On-Street Parking Places and Off-Street Parking Places) Consolidation Order 2024  
 PROPOSED  
**NOTE: SEE MAP SCHEDULE LEGEND FOR RESTRICTIONS DISPLAYED**




**N**  
© Crown copyright and database rights 2024 - OS AC0000808062  
 You are permitted to use this data solely to enable you to respond to, or interact with, the organisation that provided you with the data. You are not permitted to copy, sub-license, distribute or sell any of this data to third parties in any form.  
 Bournemouth, Christchurch and Poole Council  
 Licence No: LA0077232 2024

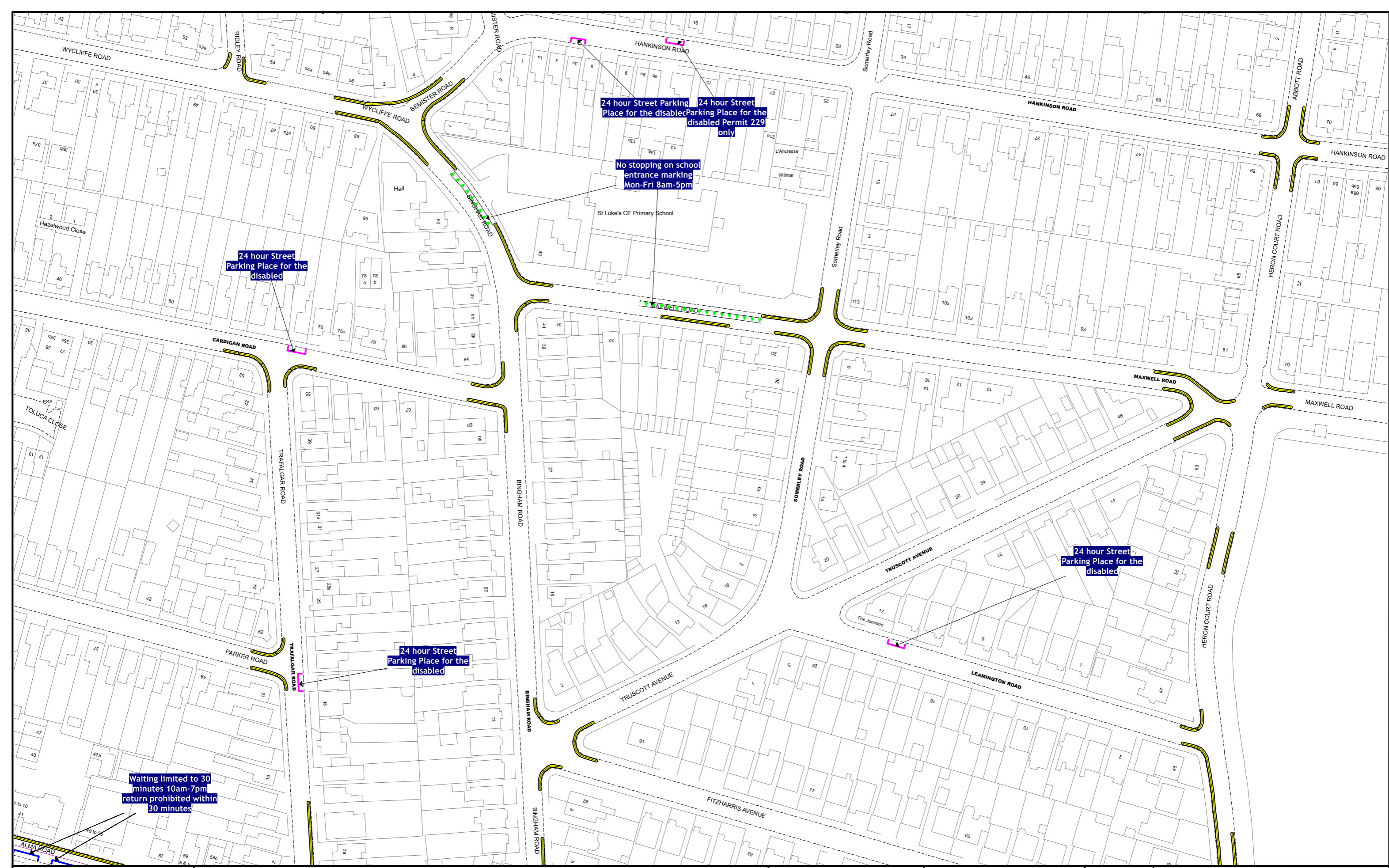
<b>SCALE</b>	1 : 1250 @ A3
<b>DATE</b>	26/04/2024
<b>MAP</b>	Tile Ref: AD28
<b>REVISION</b>	2




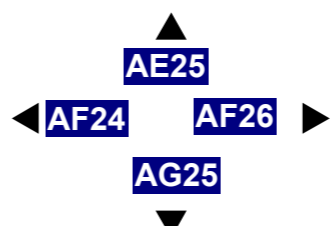
**Order Title:**  
 Bournemouth, Christchurch and Poole Council (Parking Regulation, On-Street Parking Places and Off-Street Parking Places) Consolidation Order 2024  
**PROPOSED**  
**NOTE: SEE MAP SCHEDULE LEGEND FOR RESTRICTIONS DISPLAYED**



<b>SCALE</b>	1 : 1250 @ A3
<b>DATE</b>	26/04/2024
<b>MAP</b>	Tile Ref: AD39
<b>REVISION</b>	1



**Order Title:**  
 Bournemouth, Christchurch and Poole Council (Parking Regulation, On-Street Parking Places and Off-Street Parking Places) Consolidation Order 2024  
**PROPOSED**  
**NOTE: SEE MAP SCHEDULE LEGEND FOR RESTRICTIONS DISPLAYED**



<b>SCALE</b>	1 : 1250 @ A3
<b>DATE</b>	26/04/2024
<b>MAP</b>	Tile Ref: AF25
<b>REVISION</b>	2

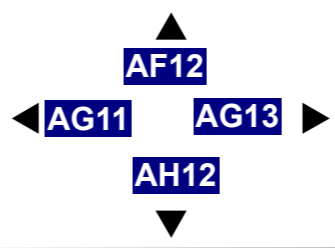


**BOURNEMOUTH,  
CHRISTCHURCH  
AND POOLE  
COUNCIL**

**Order Title:**  
Bournemouth, Christchurch and Poole Council (Parking Regulation, On-Street Parking Places and Off-Street Parking Places) Consolidation Order 2024

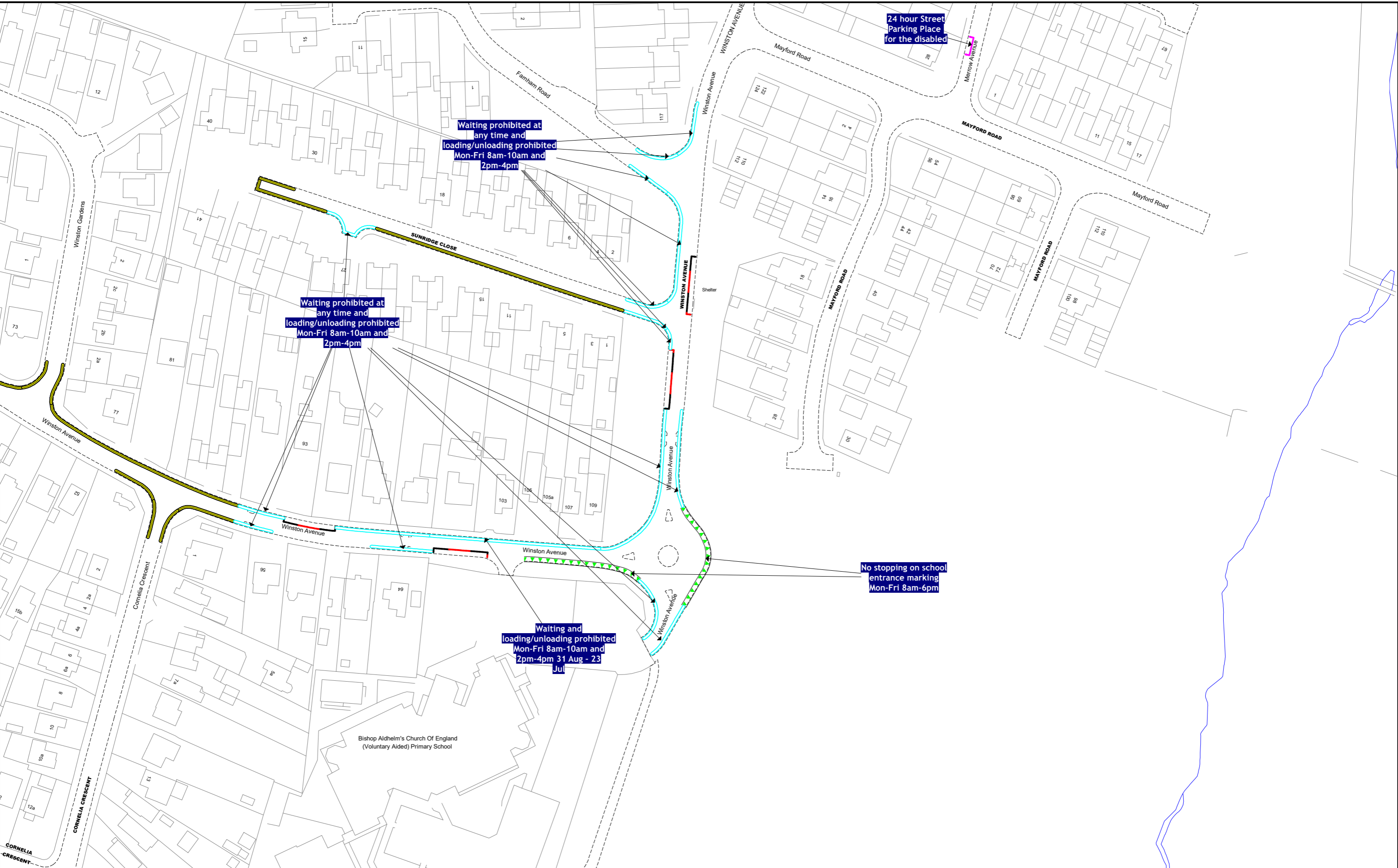
**PROPOSED**

**NOTE: SEE MAP SCHEDULE LEGEND FOR RESTRICTIONS DISPLAYED**


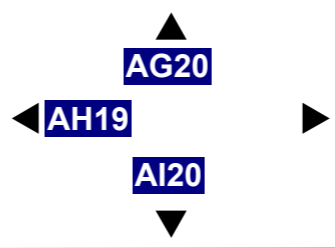


© Crown copyright and database rights 2024 - OS AC00008062  
You are permitted to use this data solely to enable you to respond to, or interact with, the organisation that provided you with the data. You are not permitted to copy, sub-license, distribute or sell any of this data to third parties in any form.  
Bournemouth, Christchurch and Poole Council  
Licence No: LA0077232 2024

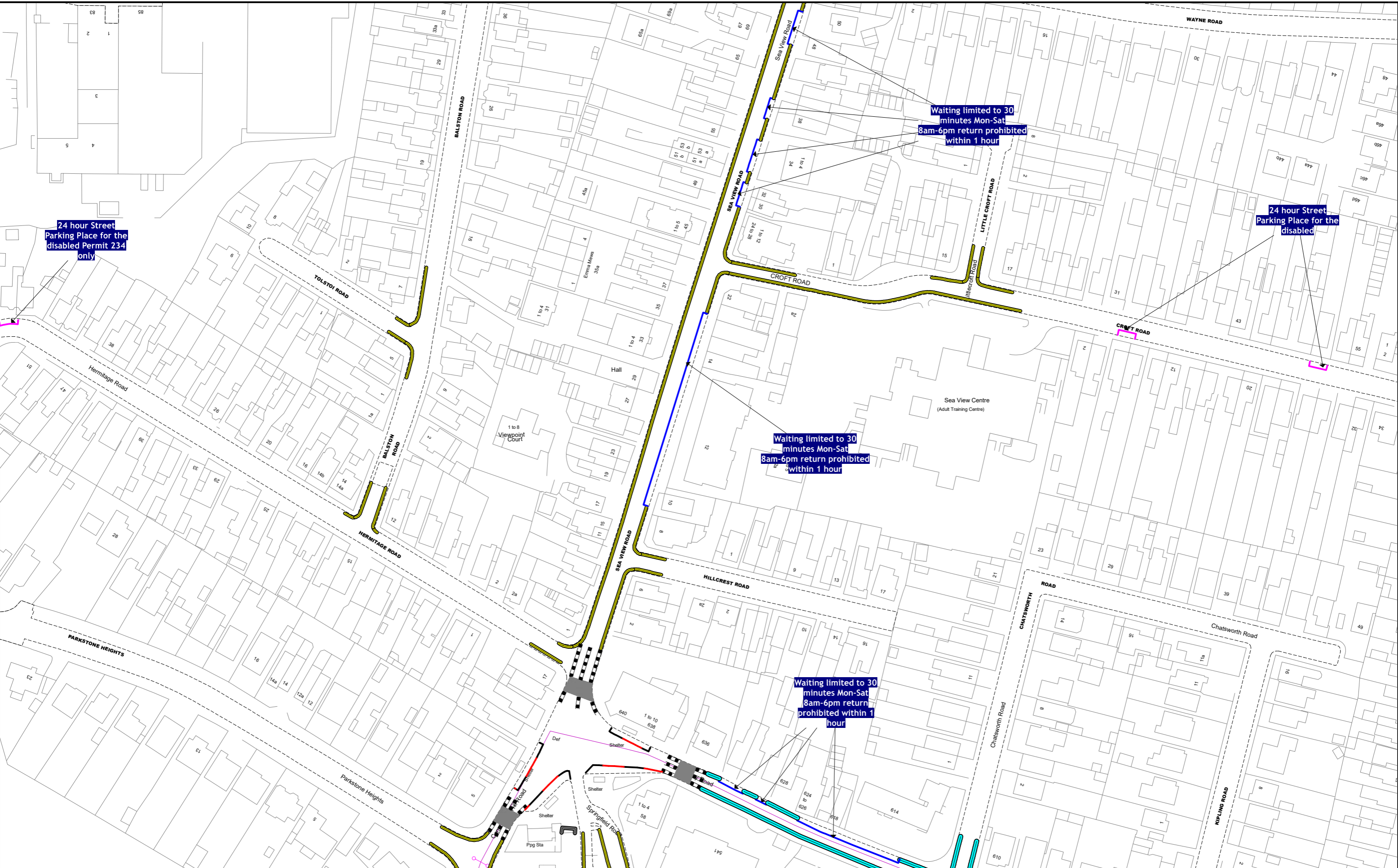
<b>SCALE</b>	1 : 1250 @ A3
<b>DATE</b>	26/04/2024
<b>MAP</b>	Tile Ref: AG12
<b>REVISION</b>	1





**Order Title:**  
 Bournemouth, Christchurch and Poole Council (Parking Regulation, On-Street Parking Places and Off-Street Parking Places) Consolidation Order 2024  
**PROPOSED**  
**NOTE: SEE MAP SCHEDULE LEGEND FOR RESTRICTIONS DISPLAYED**



<b>SCALE</b>	1 : 1250 @ A3
<b>DATE</b>	26/04/2024
<b>MAP</b>	Tile Ref: AH20
<b>REVISION</b>	1

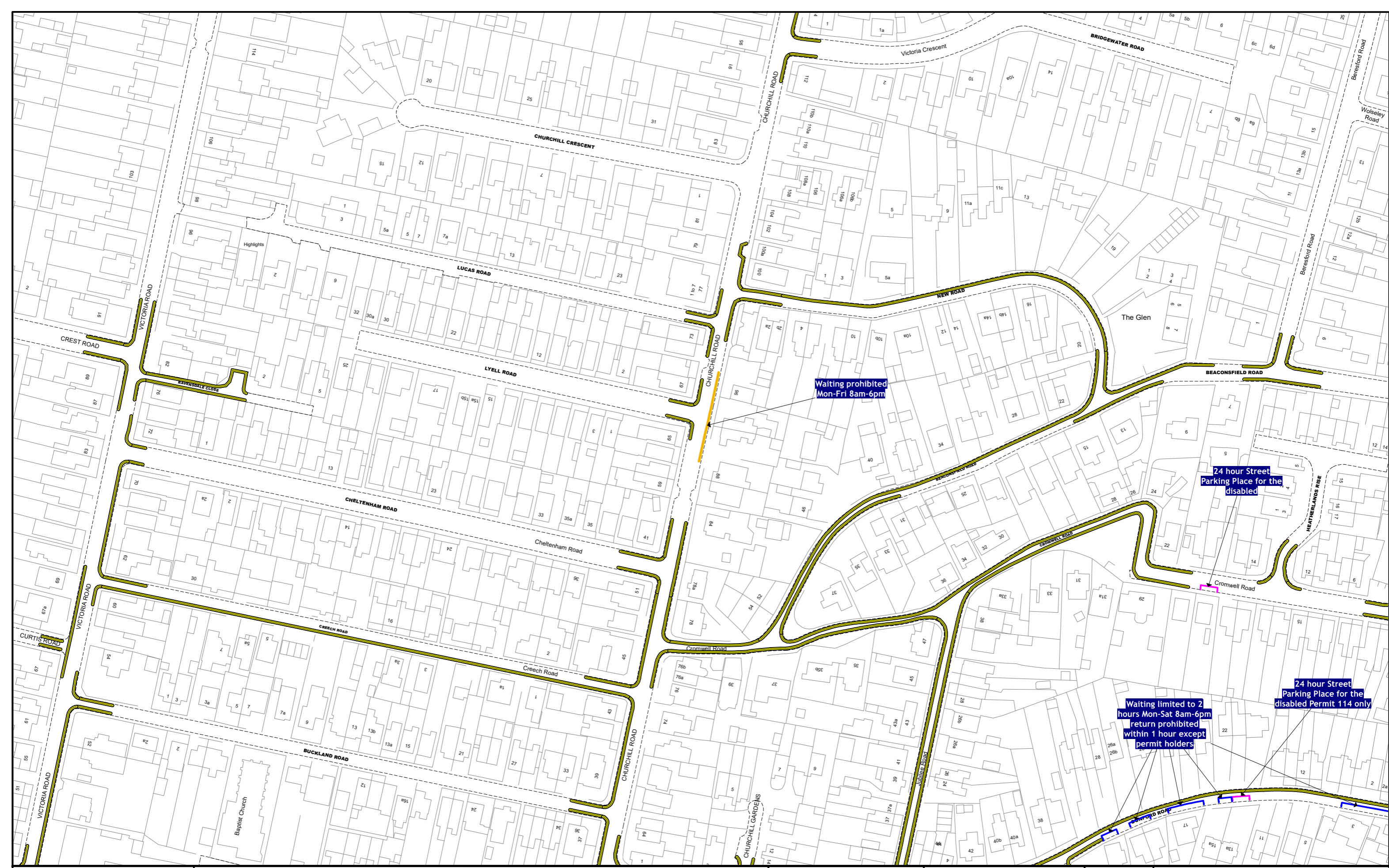


**Order Title:**  
 Bournemouth, Christchurch and Poole Council (Parking Regulation, On-Street Parking Places and Off-Street Parking Places) Consolidation Order 2024  
**PROPOSED**  
**NOTE: SEE MAP SCHEDULE LEGEND FOR RESTRICTIONS DISPLAYED**




<b>SCALE</b>	1 : 1250 @ A3
<b>DATE</b>	26/04/2024
<b>MAP</b>	Tile Ref: AI14
<b>REVISION</b>	2





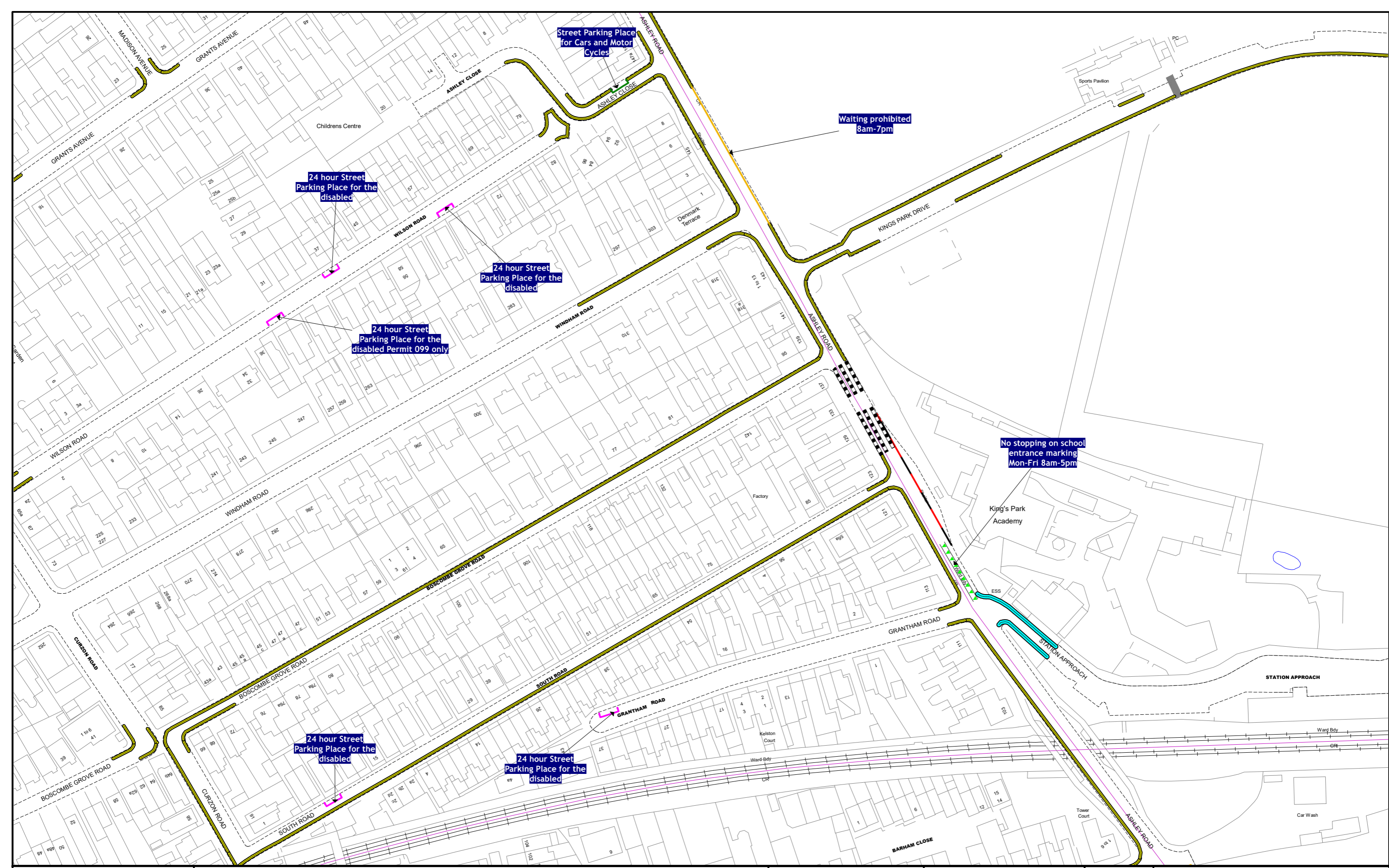
**Order Title:**  
 Bournemouth, Christchurch and Poole Council (Parking Regulation, On-Street Parking Places and Off-Street Parking Places) Consolidation Order 2024  
**PROPOSED**  
**NOTE: SEE MAP SCHEDULE LEGEND FOR RESTRICTIONS DISPLAYED**



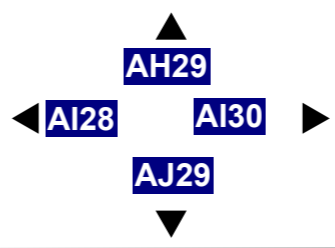
North arrow pointing up.

© Crown copyright and database rights 2024 - OS AC00008062  
 You are permitted to use this data solely to enable you to respond to, or interact with, the organisation that provided you with the data. You are not permitted to copy, sub-license, distribute or sell any of this data to third parties in any form.  
 Bournemouth, Christchurch and Poole Council  
 Licence No: LA0077232 2024

<b>SCALE</b>	1 : 1250 @ A3
<b>DATE</b>	26/04/2024
<b>MAP</b>	Tile Ref: AI16
<b>REVISION</b>	1

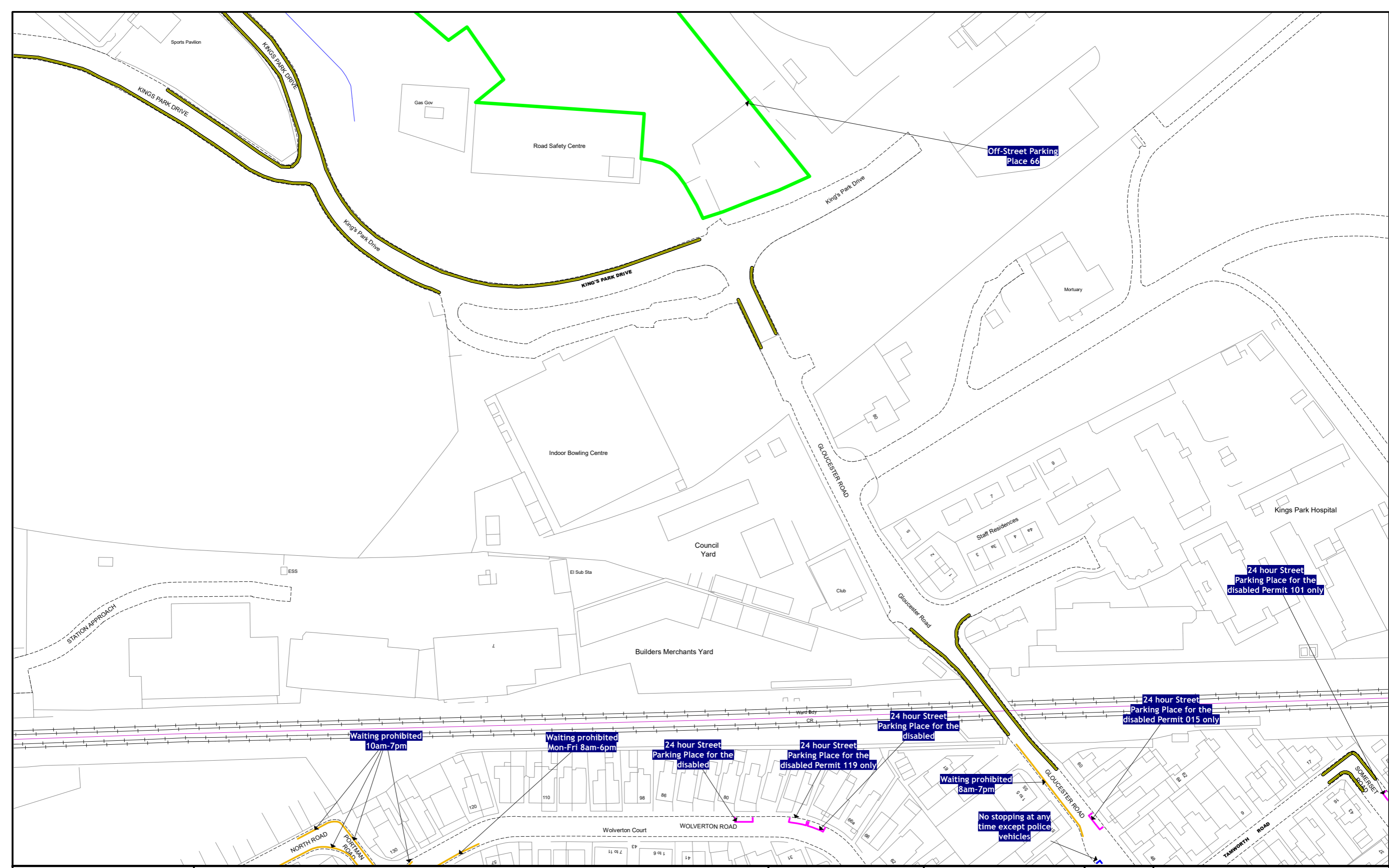


**Order Title:**  
 Bournemouth, Christchurch and Poole Council (Parking Regulation, On-Street Parking Places and Off-Street Parking Places) Consolidation Order 2024  
**PROPOSED**  
**NOTE: SEE MAP SCHEDULE LEGEND FOR RESTRICTIONS DISPLAYED**


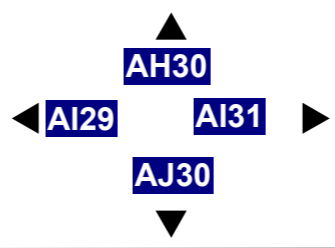


© Crown copyright and database rights 2024 - OS AC000080802  
 You are permitted to use this data solely to enable you to respond to, or interact with, the organisation that provided you with the data. You are not permitted to copy, sub-license, distribute or sell any of this data to third parties in any form.  
 Bournemouth, Christchurch and Poole Council  
 Licence No: LA0077232 2024

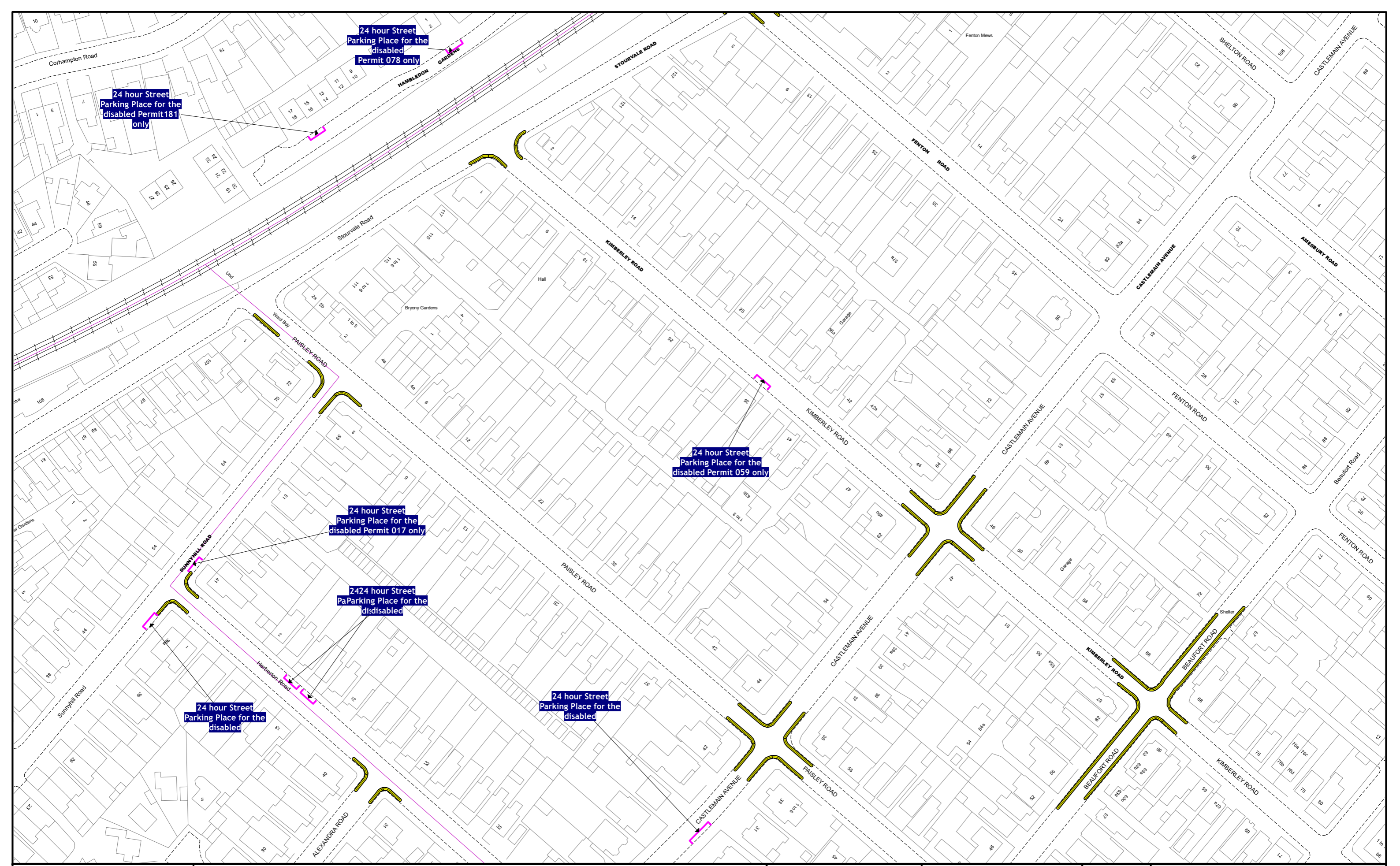
<b>SCALE</b>	1 : 1250 @ A3
<b>DATE</b>	26/04/2024
<b>MAP</b>	Tile Ref: AI29
<b>REVISION</b>	1



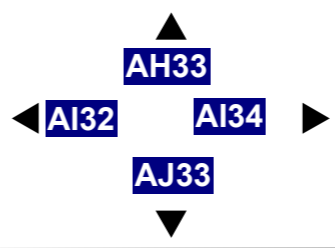
**Order Title:**  
 Bournemouth, Christchurch and Poole Council (Parking Regulation, On-Street Parking Places and Off-Street Parking Places) Consolidation Order 2024  
**PROPOSED**  
**NOTE: SEE MAP SCHEDULE LEGEND FOR RESTRICTIONS DISPLAYED**



<b>SCALE</b>	1 : 1250 @ A3
<b>DATE</b>	26/04/2024
<b>MAP</b>	Tile Ref: AI30
<b>REVISION</b>	1

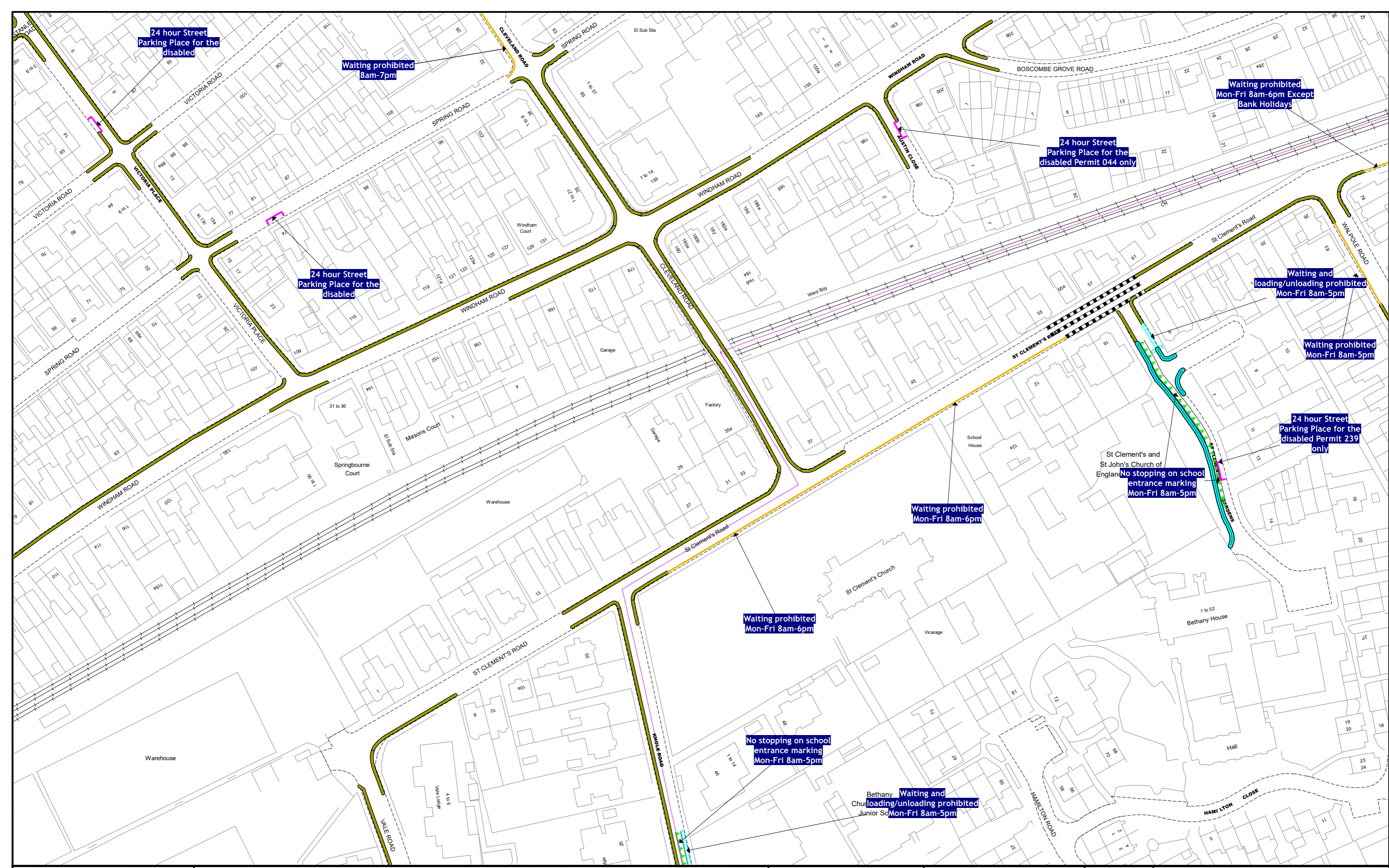


**Order Title:**  
**Bournemouth, Christchurch and Poole Council (Parking Regulation, On-Street Parking Places and Off-Street Parking Places) Consolidation Order 2024**  
**PROPOSED**  
**NOTE: SEE MAP SCHEDULE LEGEND FOR RESTRICTIONS DISPLAYED**

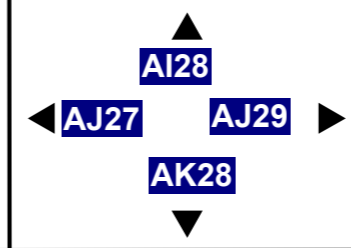


© Crown copyright and database rights 2024 - OS AC00008062  
 You are permitted to use this data solely to enable you to respond to, or interact with, the organisation that provided you with the data. You are not permitted to copy, sub-license, distribute or sell any of this data to third parties in any form.  
 Bournemouth, Christchurch and Poole Council  
 Licence No: LA0077232 2024

<b>SCALE</b>	1 : 1250 @ A3
<b>DATE</b>	26/04/2024
<b>MAP</b>	Tile Ref: AI33
<b>REVISION</b>	1

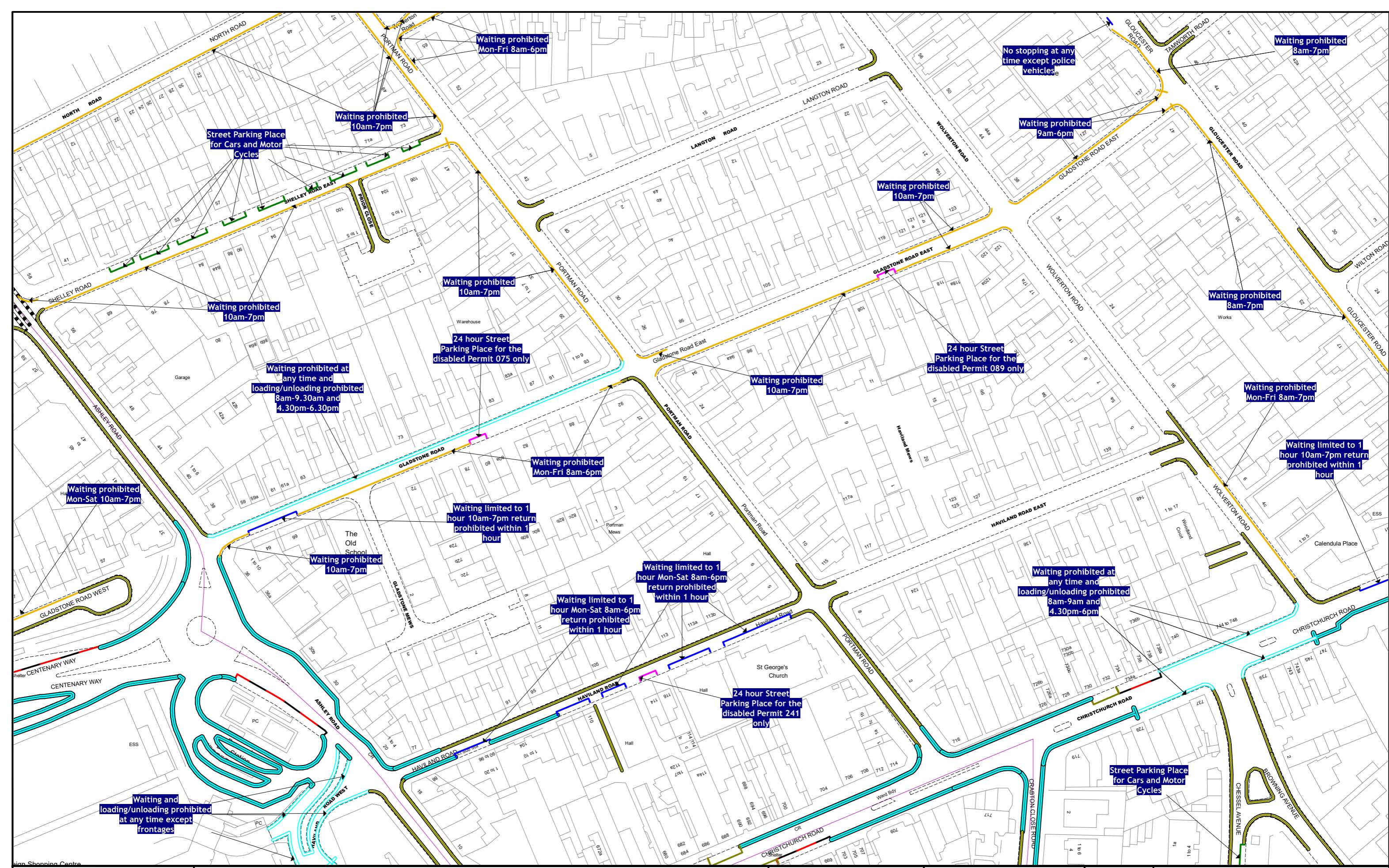


**Order Title:**  
 Bournemouth, Christchurch and Poole Council (Parking Regulation, On-Street Parking Places and Off-Street Parking Places) Consolidation Order 2024  
**PROPOSED**  
**NOTE: SEE MAP SCHEDULE LEGEND FOR RESTRICTIONS DISPLAYED**

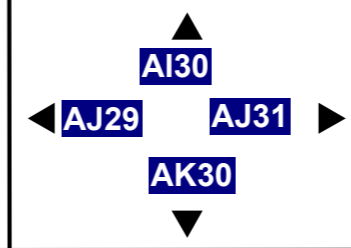


© Crown copyright and database rights 2024 - OS AC00008062  
 You are permitted to use this data solely to enable you to respond to, or interact with, the organisation that provided you with the data. You are not permitted to copy, sub-license, distribute or sell any of this data to third parties in any form.  
 Bournemouth, Christchurch and Poole Council  
 Licence No: LA0077232 2024

<b>SCALE</b>	1 : 1250 @ A3
<b>DATE</b>	26/04/2024
<b>MAP</b>	Tile Ref: AJ28
<b>REVISION</b>	2

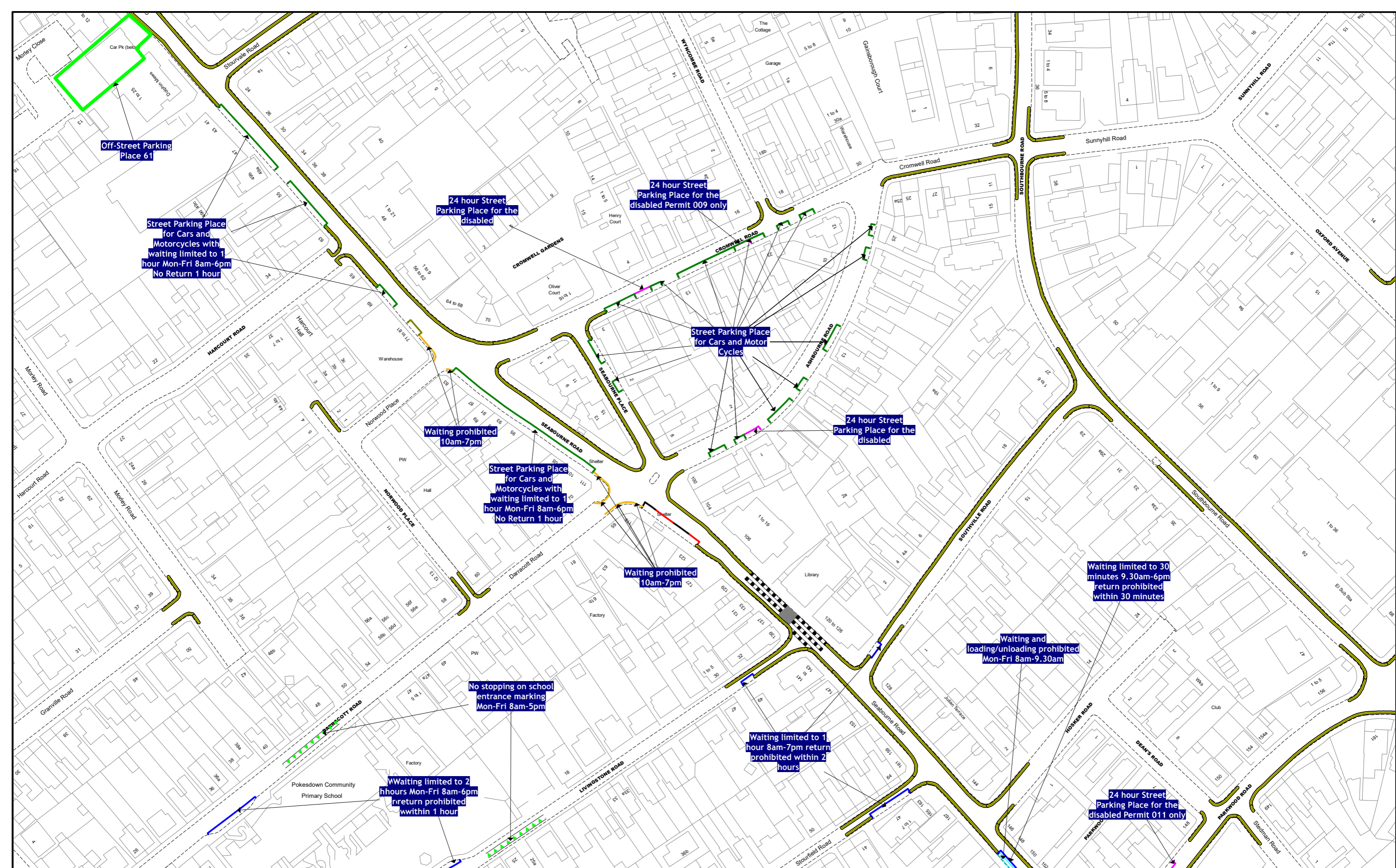


**Order Title:**  
 Bournemouth, Christchurch and Poole Council (Parking Regulation, On-Street Parking Places and Off-Street Parking Places) Consolidation Order 2024  
**PROPOSED**  
**NOTE: SEE MAP SCHEDULE LEGEND FOR RESTRICTIONS DISPLAYED**

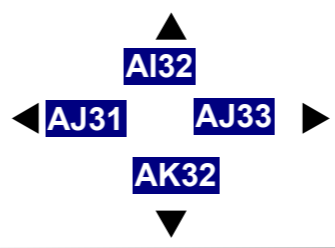


© Crown copyright and database rights 2024 - OS AC000080802  
 You are permitted to use this data solely to enable you to respond to, or interact with, the organisation that provided you with the data. You are not permitted to copy, sub-license, distribute or sell any of this data to third parties in any form.  
 Bournemouth, Christchurch and Poole Council  
 Licence No: LA0077232 2024

<b>SCALE</b>	1 : 1250 @ A3
<b>DATE</b>	26/04/2024
<b>MAP</b>	Tile Ref: AJ30
<b>REVISION</b>	1

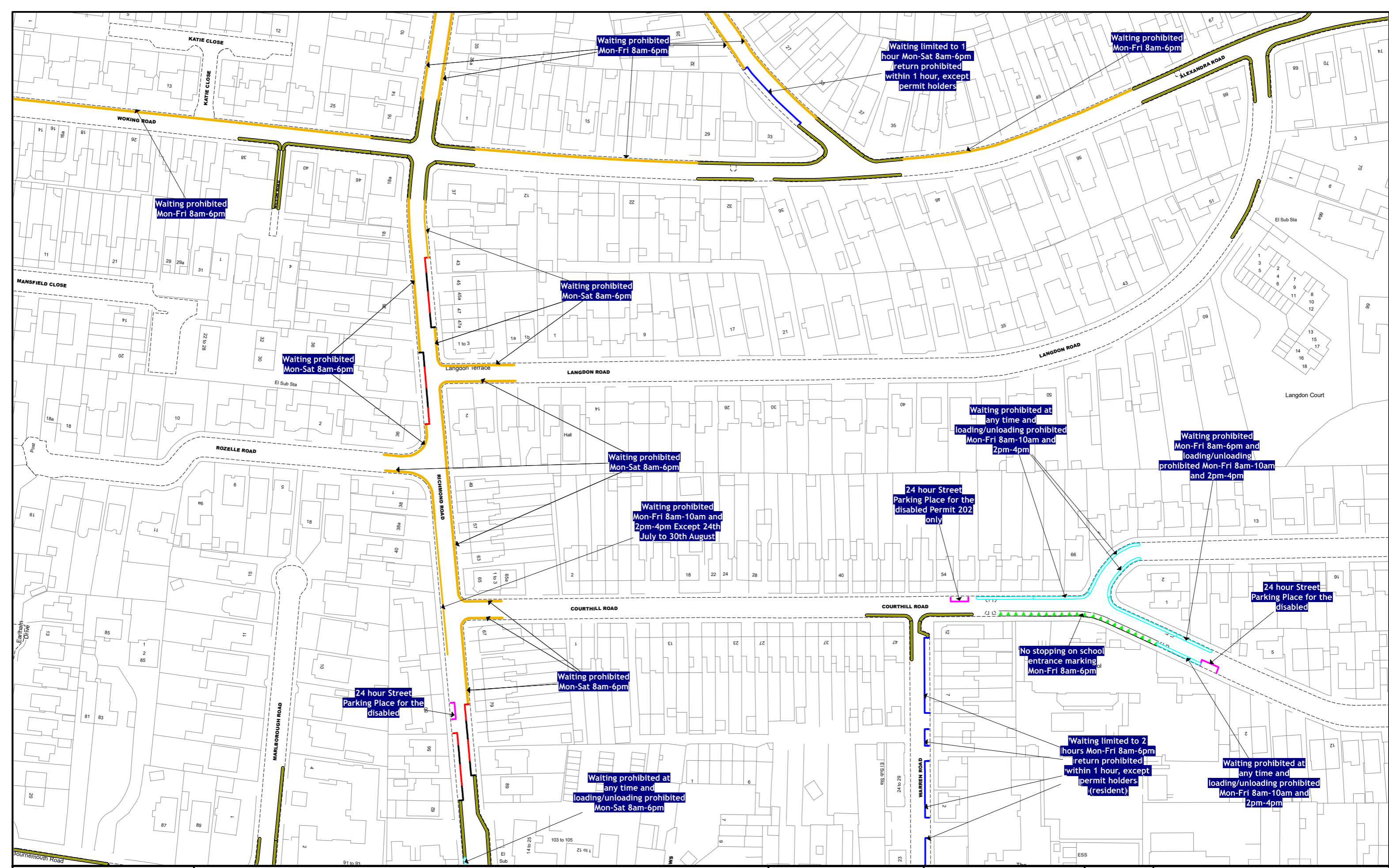


**Order Title:**  
 Bournemouth, Christchurch and Poole Council (Parking Regulation, On-Street Parking Places and Off-Street Parking Places) Consolidation Order 2024  
**PROPOSED**  
**NOTE: SEE MAP SCHEDULE LEGEND FOR RESTRICTIONS DISPLAYED**





**N**  
© Crown copyright and database rights 2024 - OS AC00008062  
 You are permitted to use this data solely to enable you to respond to, or interact with, the organisation that provided you with the data. You are not permitted to copy, sub-license, distribute or sell any of this data to third parties in any form.  
 Bournemouth, Christchurch and Poole Council  
 Licence No: LA0077232 2024

<b>SCALE</b>	1 : 1250	<b>@ A3</b>
<b>DATE</b>	26/04/2024	
<b>MAP</b>	Tile Ref: AJ32	
<b>REVISION</b>	1	



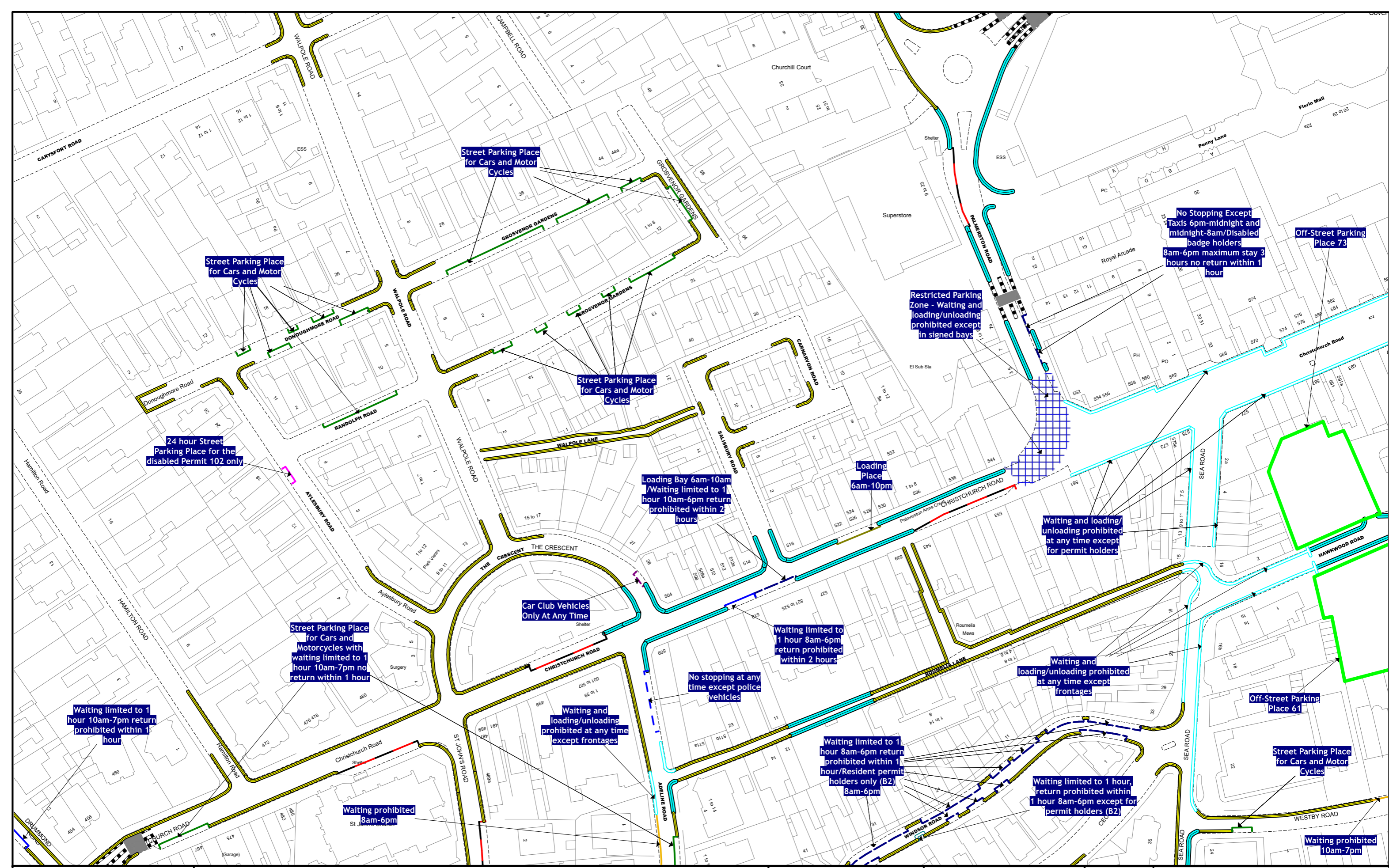
**Order Title:**  
 Bournemouth, Christchurch and Poole Council (Parking Regulation, On-Street Parking Places and Off-Street Parking Places) Consolidation Order 2024  
**PROPOSED**  
**NOTE: SEE MAP SCHEDULE LEGEND FOR RESTRICTIONS DISPLAYED**




<b>SCALE</b>	1 : 1250 @ A3
<b>DATE</b>	26/04/2024
<b>MAP</b>	Tile Ref: AK16
<b>REVISION</b>	1

© Crown copyright and database rights 2024 - OS AC000080602  
 You are permitted to use this data solely to enable you to respond to, or interact with, the organisation that provided you with the data. You are not permitted to copy, sub-licence, distribute or sell any of this data to third parties in any form.  
 Bournemouth, Christchurch and Poole Council  
 Licence No: LA0077232 2024



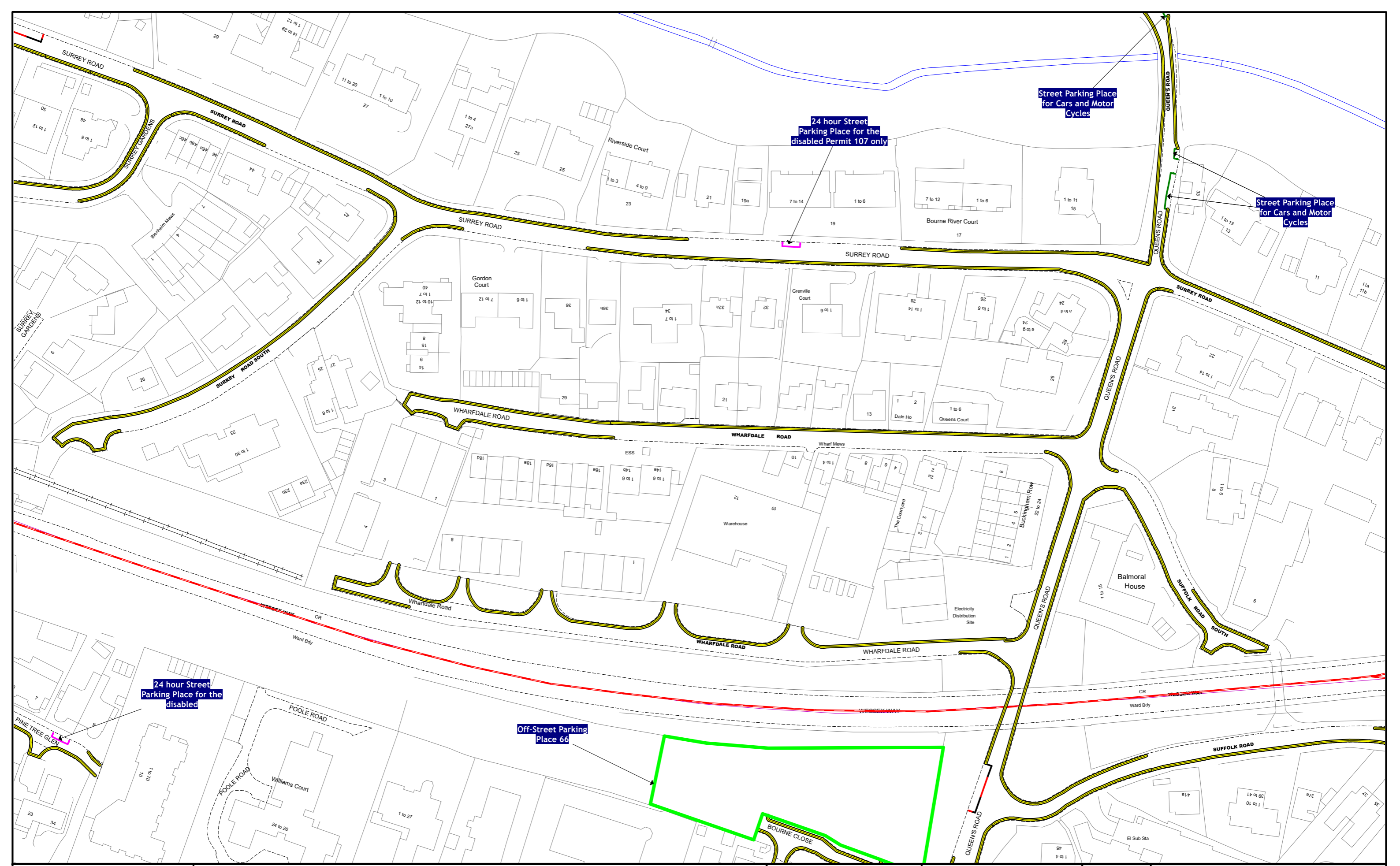


**Order Title:**  
 Bournemouth, Christchurch and Poole Council (Parking Regulation, On-Street Parking Places and Off-Street Parking Places) Consolidation Order 2024  
**PROPOSED**  
**NOTE: SEE MAP SCHEDULE LEGEND FOR RESTRICTIONS DISPLAYED**


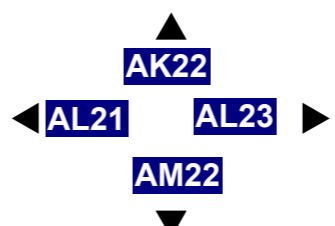


© Crown copyright and database rights 2024 - OS AC000080602  
 You are permitted to use this data solely to enable you to respond to, or interact with, the organisation that provided you with the data. You are not permitted to copy, sub-license, distribute or sell any of this data to third parties in any form.  
 Bournemouth, Christchurch and Poole Council  
 Licence No: LA0077232 2024

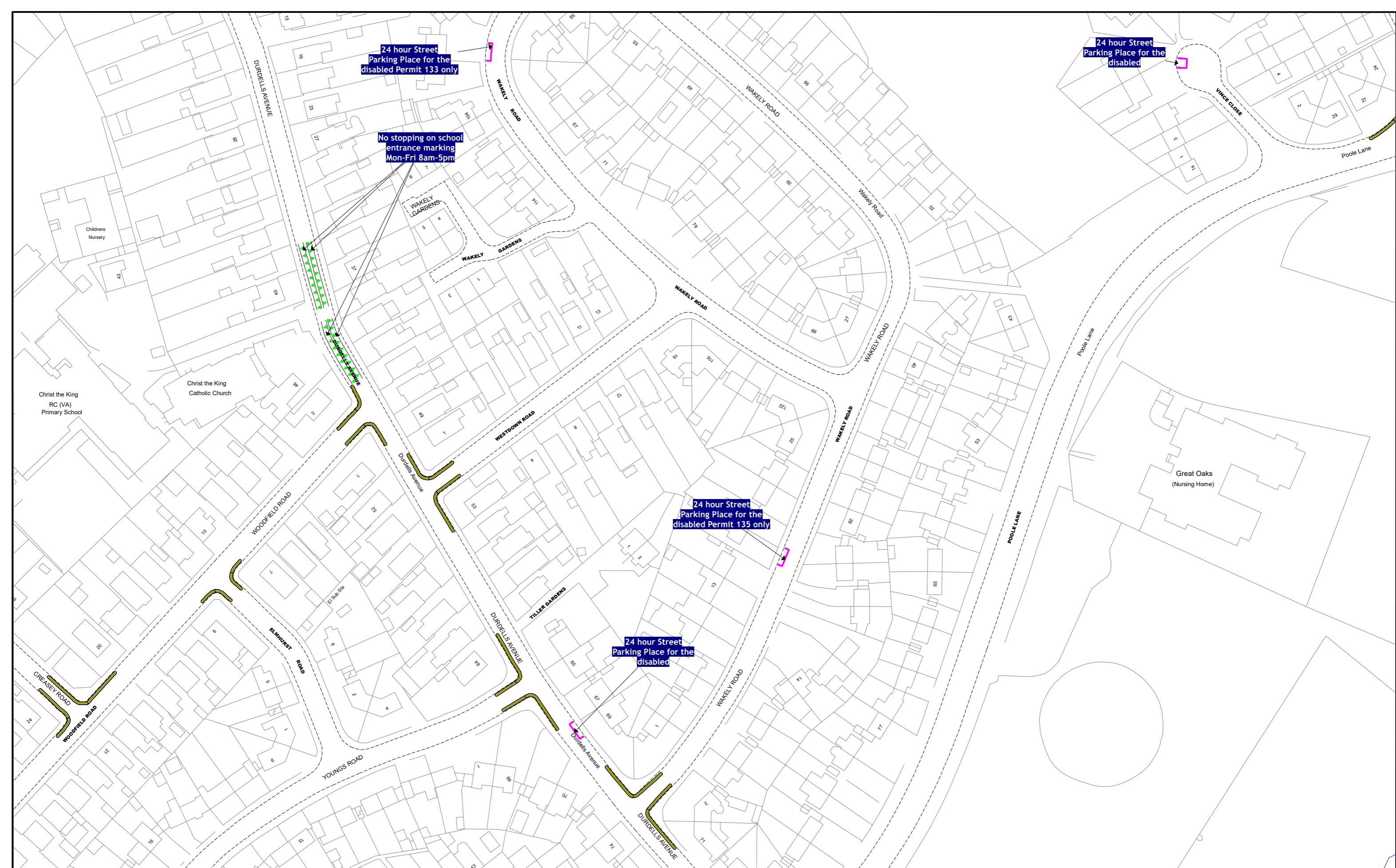
<b>SCALE</b>	1 : 1250 @ A3
<b>DATE</b>	26/04/2024
<b>MAP</b>	Tile Ref: AK29
<b>REVISION</b>	1



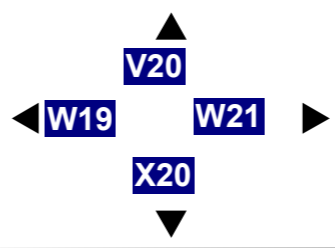
**Order Title:**  
 Bournemouth, Christchurch and Poole Council (Parking Regulation, On-Street Parking Places and Off-Street Parking Places) Consolidation Order 2024  
**PROPOSED**  
**NOTE: SEE MAP SCHEDULE LEGEND FOR RESTRICTIONS DISPLAYED**



<b>SCALE</b>	1 : 1250 @ A3
<b>DATE</b>	26/04/2024
<b>MAP</b>	Tile Ref: AL22
<b>REVISION</b>	1

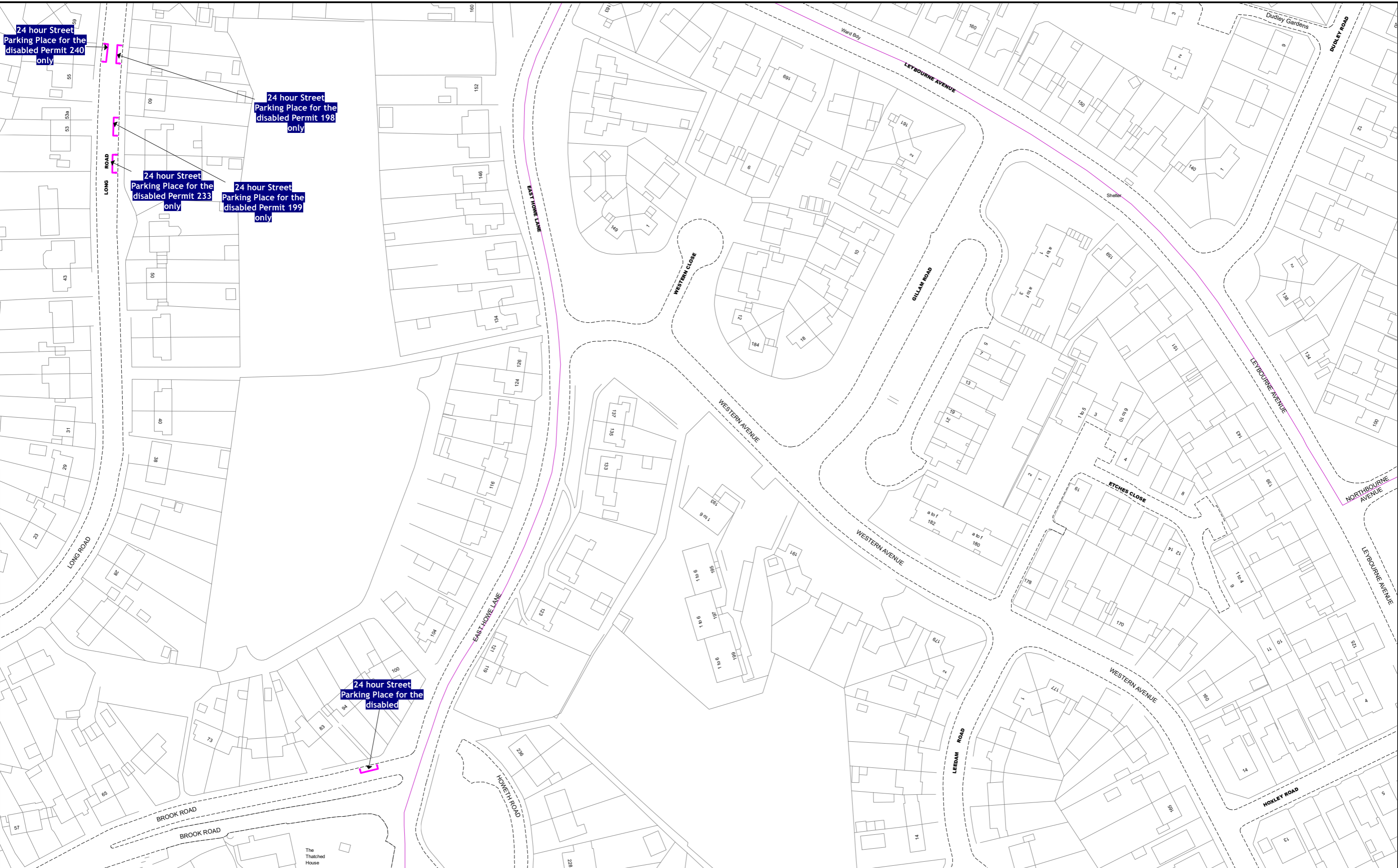


**Order Title:**  
 Bournemouth, Christchurch and Poole Council (Parking Regulation, On-Street Parking Places and Off-Street Parking Places) Consolidation Order 2024  
**PROPOSED**  
**NOTE: SEE MAP SCHEDULE LEGEND FOR RESTRICTIONS DISPLAYED**



© Crown copyright and database rights 2024 - OS AC0000808062  
 You are permitted to use this data solely to enable you to respond to, or interact with, the organisation that provided you with the data. You are not permitted to copy, sub-license, distribute or sell any of this data to third parties in any form.  
 Bournemouth, Christchurch and Poole Council  
 Licence No: LA0077232 2024


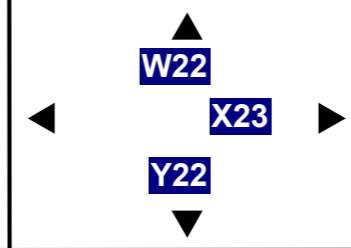
<b>SCALE</b>	1 : 1250	<b>@ A3</b>
<b>DATE</b>	26/04/2024	
<b>MAP</b>	Tile Ref: W20	
<b>REVISION</b>	1	



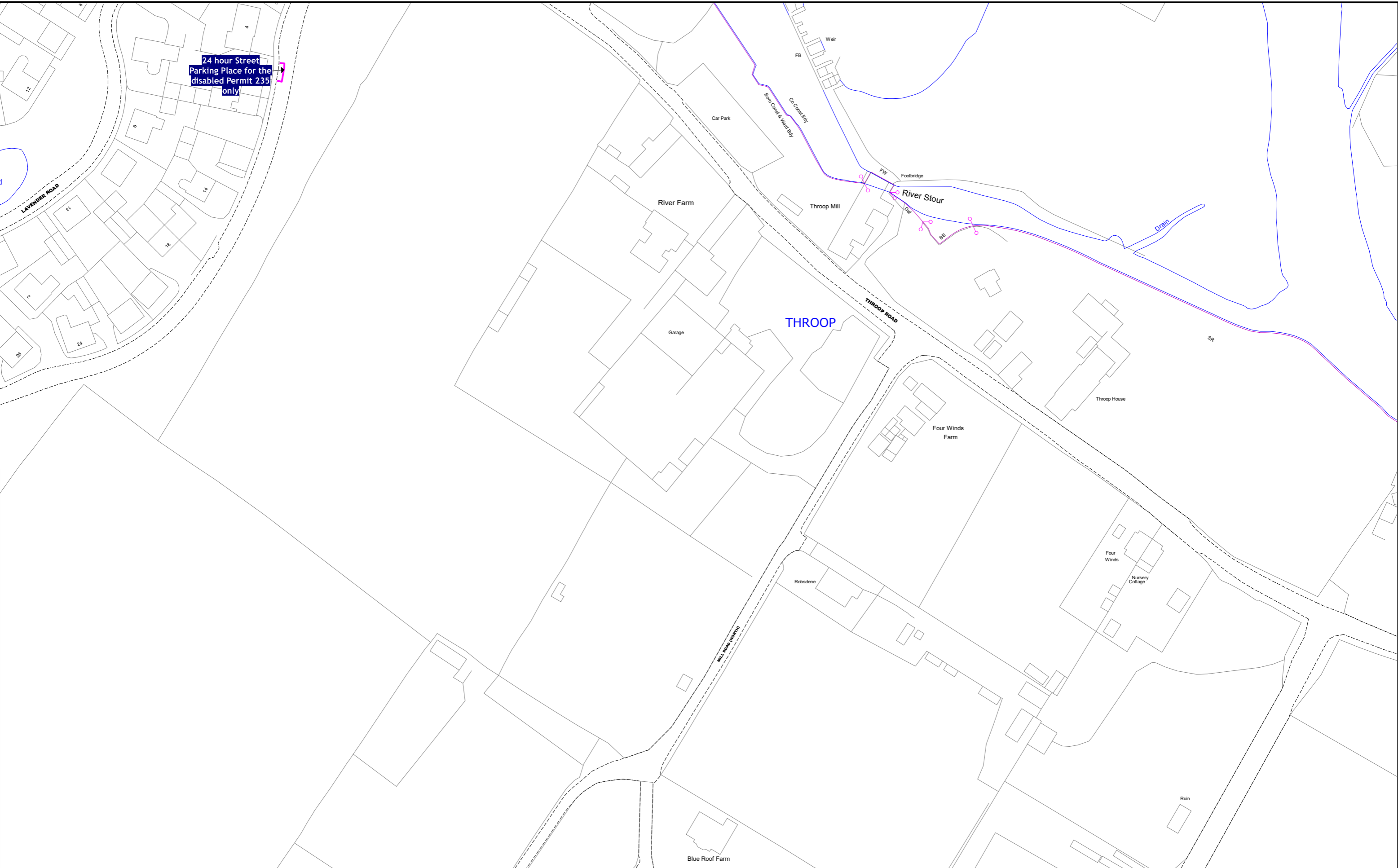
**Order Title:**  
Bournemouth, Christchurch and Poole Council (Parking Regulation, On-Street Parking Places and Off-Street Parking Places) Consolidation Order 2024

**PROPOSED**

**NOTE: SEE MAP SCHEDULE LEGEND FOR RESTRICTIONS DISPLAYED**



<b>SCALE</b>	1 : 1250 @ A3
<b>DATE</b>	26/04/2024
<b>MAP</b>	Tile Ref: X22
<b>REVISION</b>	1



24 hour Street  
Parking Place for the  
disabled Permit 235  
only


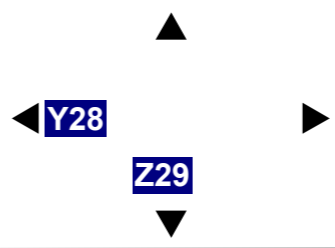


**BOURNEMOUTH,  
CHRISTCHURCH  
AND POOLE  
COUNCIL**

**Order Title:**  
**Bournemouth, Christchurch and Poole Council (Parking Regulation, On-Street Parking Places  
and Off-Street Parking Places) Consolidation Order 2024**

**PROPOSED**

**NOTE: SEE MAP SCHEDULE LEGEND FOR RESTRICTIONS DISPLAYED**
























<b>SCALE</b>	1 : 1250 @ A3
<b>DATE</b>	26/04/2024
<b>MAP</b>	Tile Ref: Y29
<b>REVISION</b>	0

**C: ORIGINAL ORDERS**

# Map Schedule Legend

## Traffic Order Restriction Types

-  Bus Parking Place
-  Coach Parking Place
-  Controlled Parking Zone
-  Disabled Blue Badge Holders
-  Emergency Vehicle Parking Place
-  Limited Waiting
-  Loading Place
-  Motorcycle Parking Place
-  No Stopping on School Entrance Markings
-  Other Parking Place
-  Payment Parking Place
-  Permit Holders Only Parking Place
-  Permit Parking Area
-  Restricted Parking Zone
-  Shared Use Parking Place
-  Street Parking Place
-  Taxi Rank
-  Waiting Prohibited
-  Waiting Prohibited At Any Time
-  Waiting Prohibited with Loading Ban
-  Clearway – No Stopping At Any Time

-  Off-Street Parking Place
-  Waiting and Loading Prohibited At Any Time

## Other Information

-  Bus Stand
-  Bus Stop
-  Pedestrian Crossing
-  Pedestrian Crossing Zig Zag

Note:

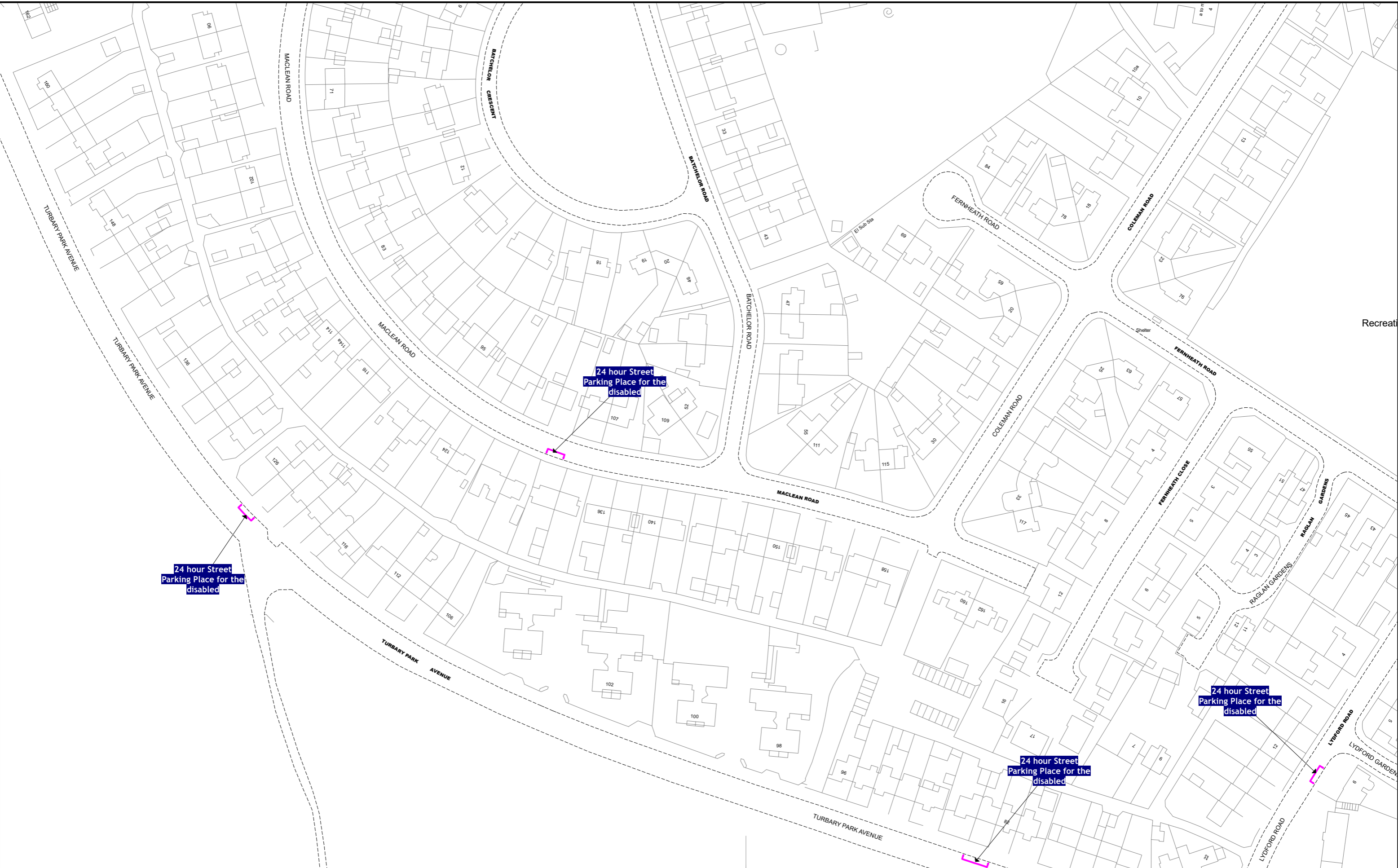
Exemptions to the restrictions shown in this legend are detailed in the preamble of the order or on the map tile in the restriction's label.



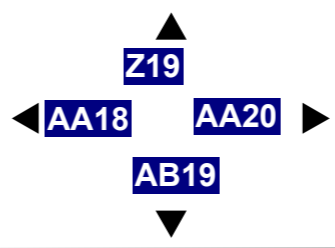
**Bournemouth,  
Christchurch  
and Poole  
Council**

**ORDER TITLE:**

**Bournemouth, Christchurch and Poole Council (Parking Regulation, On-Street Parking Places and Off-Street Parking Places) Consolidation Order 2024**



**Order Title:**  
 Bournemouth, Christchurch and Poole Council (Parking Regulation, On-Street Parking Places and Off-Street Parking Places) Consolidation Order 2024  
**CONFIRMED**  
**NOTE: SEE MAP SCHEDULE LEGEND FOR RESTRICTIONS DISPLAYED**




**N**  
© Crown copyright and database rights 2024 - OS AC0000808062  
 You are permitted to use this data solely to enable you to respond to, or interact with, the organisation that provided you with the data. You are not permitted to copy, sub-license, distribute or sell any of this data to third parties in any form.  
 Bournemouth, Christchurch and Poole Council  
 Licence No: LA0077232 2024

<b>SCALE</b>	1 : 1250 @ A3
<b>DATE</b>	05/02/2024
<b>MAP</b>	Tile Ref: AA19
<b>REVISION</b>	0





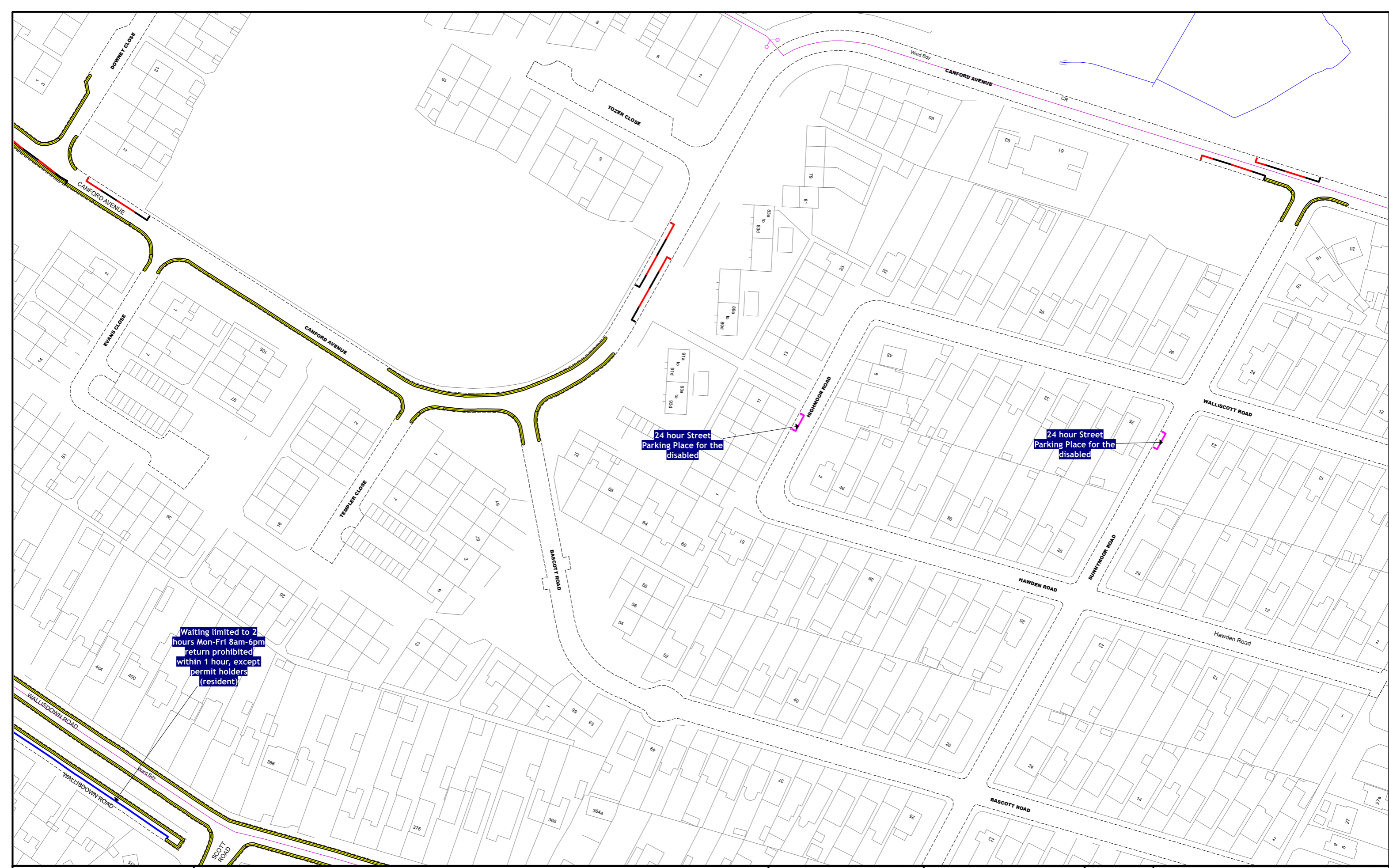
**Order Title:**  
 Bournemouth, Christchurch and Poole Council (Parking Regulation, On-Street Parking Places and Off-Street Parking Places) Consolidation Order 2024  
**CONFIRMED**  
**NOTE: SEE MAP SCHEDULE LEGEND FOR RESTRICTIONS DISPLAYED**



North arrow pointing upwards.

© Crown copyright and database rights 2024 - OS AC00008062  
 You are permitted to use this data solely to enable you to respond to, or interact with, the organisation that provided you with the data. You are not permitted to copy, sub-license, distribute or sell any of this data to third parties in any form.  
 Bournemouth, Christchurch and Poole Council  
 Licence No: LA0077232 2024

<b>SCALE</b>	1 : 1250 @ A3
<b>DATE</b>	22/04/2024
<b>MAP</b>	Tile Ref: AB25
<b>REVISION</b>	1




Waiting limited to 2 hours Mon-Fri 8am-6pm return prohibited within 1 hour, except permit holders (resident)

24 hour Street Parking Place for the disabled

24 hour Street Parking Place for the disabled

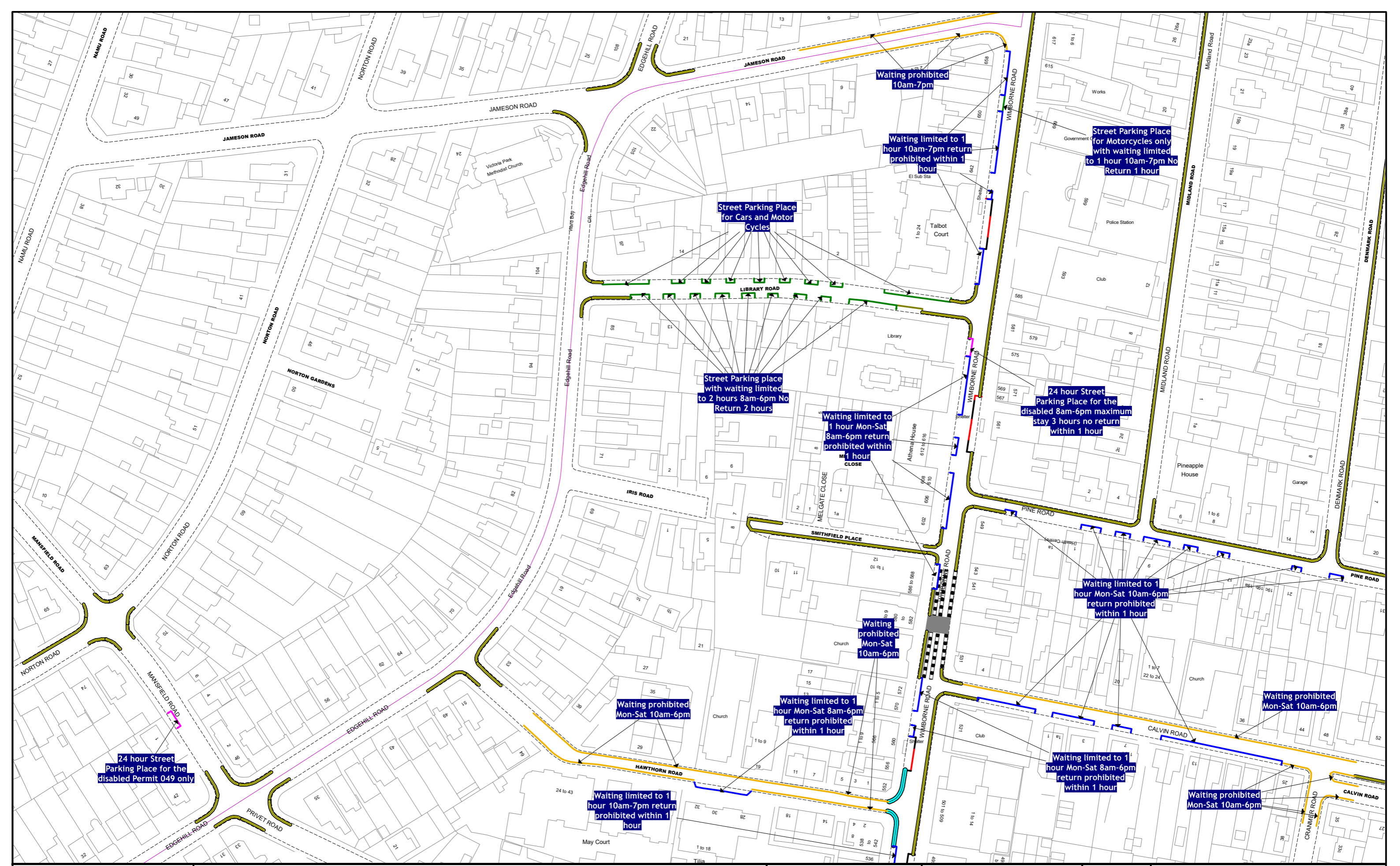


**Order Title:**  
 Bournemouth, Christchurch and Poole Council (Parking Regulation, On-Street Parking Places and Off-Street Parking Places) Consolidation Order 2024  
**CONFIRMED**  
**NOTE: SEE MAP SCHEDULE LEGEND FOR RESTRICTIONS DISPLAYED**



© Crown copyright and database rights 2024 - OS AC0000808062  
 You are permitted to use this data solely to enable you to respond to, or interact with, the organisation that provided you with the data. You are not permitted to copy, sub-license, distribute or sell any of this data to third parties in any form.  
 Bournemouth, Christchurch and Poole Council  
 Licence No: LA0077232 2024


<b>SCALE</b>	1 : 1250 @ A3
<b>DATE</b>	05/02/2024
<b>MAP</b>	Tile Ref: AC19
<b>REVISION</b>	0



**Order Title:**  
 Bournemouth, Christchurch and Poole Council (Parking Regulation, On-Street Parking Places and Off-Street Parking Places) Consolidation Order 2024

**CONFIRMED**

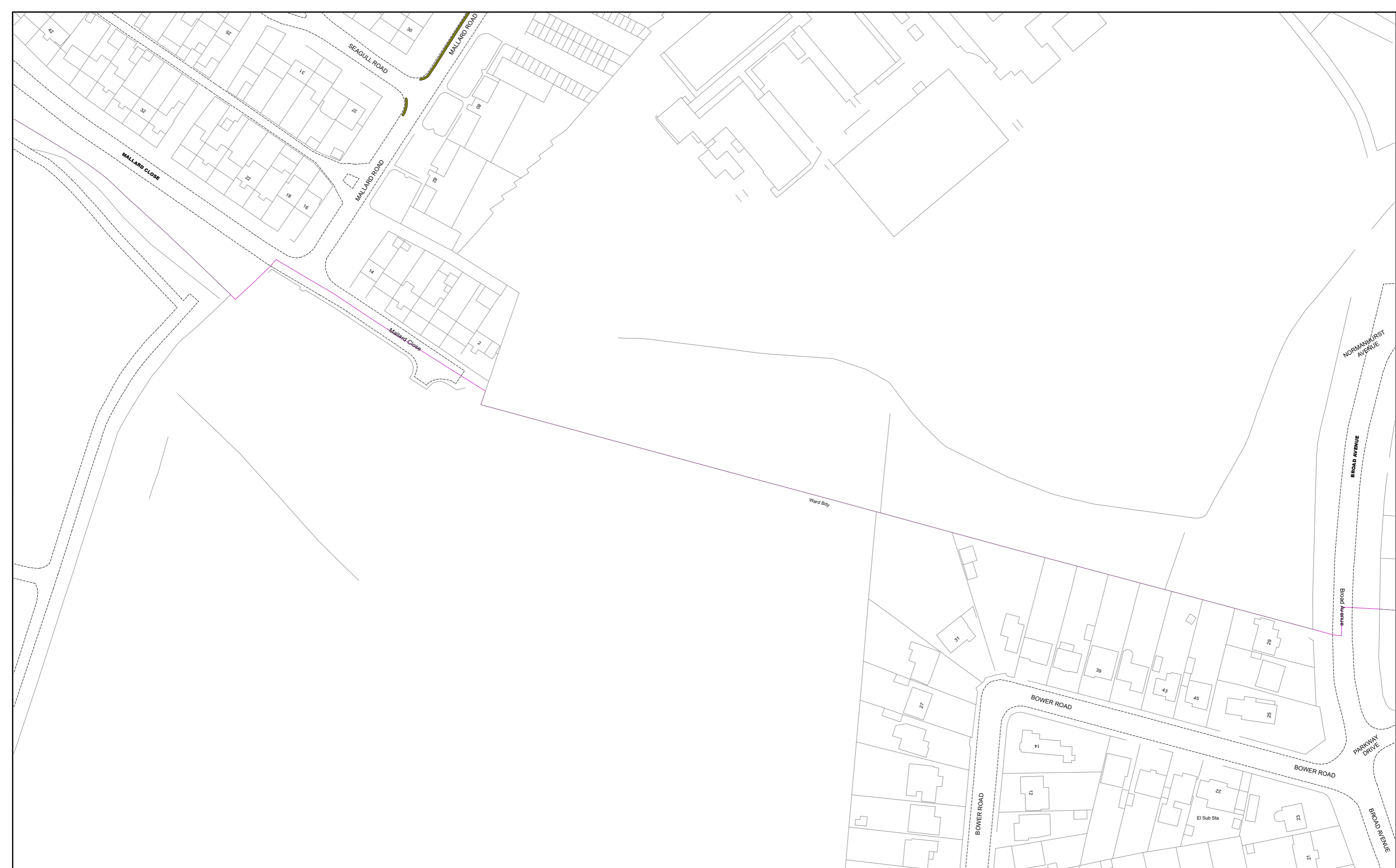
**NOTE: SEE MAP SCHEDULE LEGEND FOR RESTRICTIONS DISPLAYED**



North arrow pointing up.

© Crown copyright and database rights 2024 - OS AC000080802  
 You are permitted to use this data solely to enable you to respond to, or interact with, the organisation that provided you with the data. You are not permitted to copy, sub-license, distribute or sell any of this data to third parties in any form.  
 Bournemouth, Christchurch and Poole Council  
 Licence No: LA0077232 2024

<b>SCALE</b>	1 : 1250	<b>@ A3</b>
<b>DATE</b>	05/02/2024	
<b>MAP</b>	Tile Ref: AD24	
<b>REVISION</b>	0	




**BOURNEMOUTH,  
CHRISTCHURCH  
AND POOLE  
COUNCIL**

**Order Title:**  
**Bournemouth, Christchurch and Poole Council (Parking Regulation, On-Street Parking Places and Off-Street Parking Places) Consolidation Order 2024**

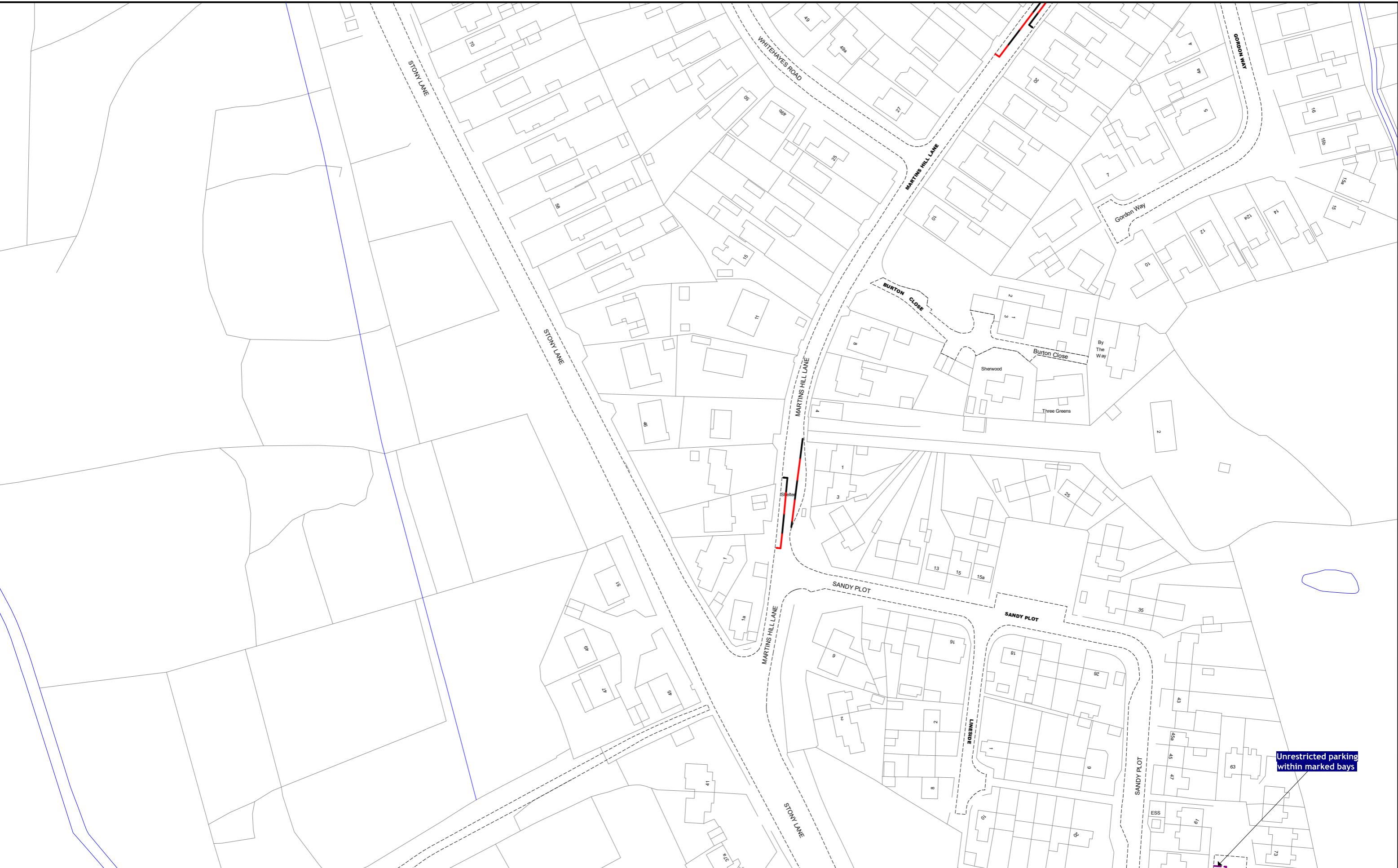
**CONFIRMED**

**NOTE: SEE MAP SCHEDULE LEGEND FOR RESTRICTIONS DISPLAYED**




© Crown copyright and database rights 2024 - OS AC0000808062  
 You are permitted to use this data solely to enable you to respond to, or interact with, the organisation that provided you with the data. You are not permitted to copy, sub-license, distribute or sell any of this data to third parties in any form.  
 Bournemouth, Christchurch and Poole Council  
 Licence No: LA0077232 2024

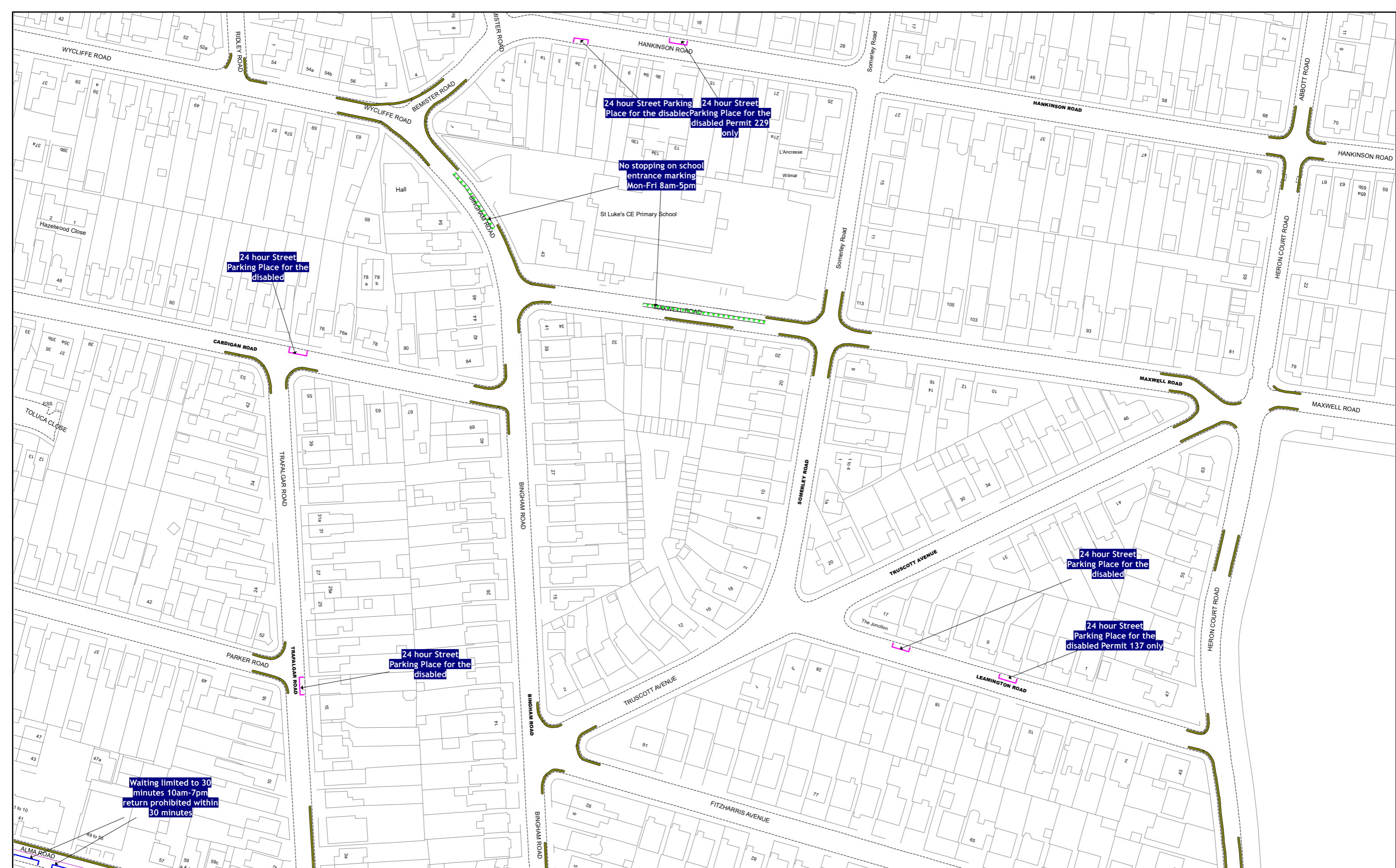
<b>SCALE</b>	1 : 1250 @ A3
<b>DATE</b>	22/04/2024
<b>MAP</b>	Tile Ref: AD28
<b>REVISION</b>	1



**Order Title:**  
 Bournemouth, Christchurch and Poole Council (Parking Regulation, On-Street Parking Places and Off-Street Parking Places) Consolidation Order 2024  
**CONFIRMED**  
**NOTE: SEE MAP SCHEDULE LEGEND FOR RESTRICTIONS DISPLAYED**



<b>SCALE</b>	1 : 1250 @ A3
<b>DATE</b>	05/02/2024
<b>MAP</b>	Tile Ref: AD39
<b>REVISION</b>	0

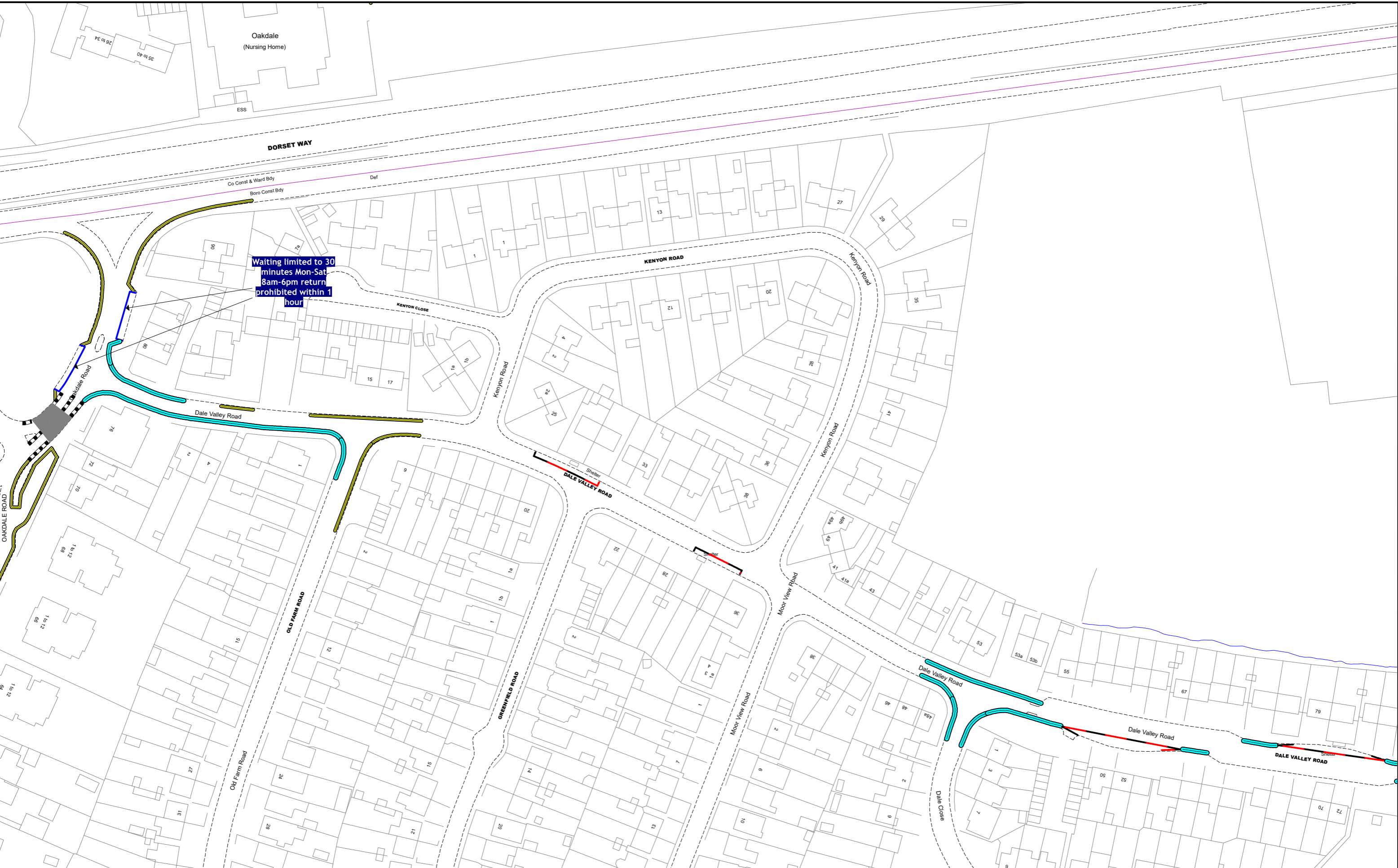


**Order Title:**  
 Bournemouth, Christchurch and Poole Council (Parking Regulation, On-Street Parking Places and Off-Street Parking Places) Consolidation Order 2024  
**CONFIRMED**  
**NOTE: SEE MAP SCHEDULE LEGEND FOR RESTRICTIONS DISPLAYED**



© Crown copyright and database rights 2024 - OS AC00008062  
 You are permitted to use this data solely to enable you to respond to, or interact with, the organisation that provided you with the data. You are not permitted to copy, sub-license, distribute or sell any of this data to third parties in any form.  
 Bournemouth, Christchurch and Poole Council  
 Licence No: LA007732 2024

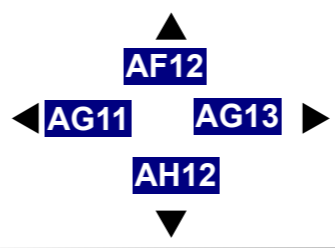
<b>SCALE</b>	1 : 1250 @ A3
<b>DATE</b>	22/04/2024
<b>MAP</b>	Tile Ref: AF25
<b>REVISION</b>	1



Waiting limited to 30 minutes Mon-Sat 8am-6pm return prohibited within 1 hour

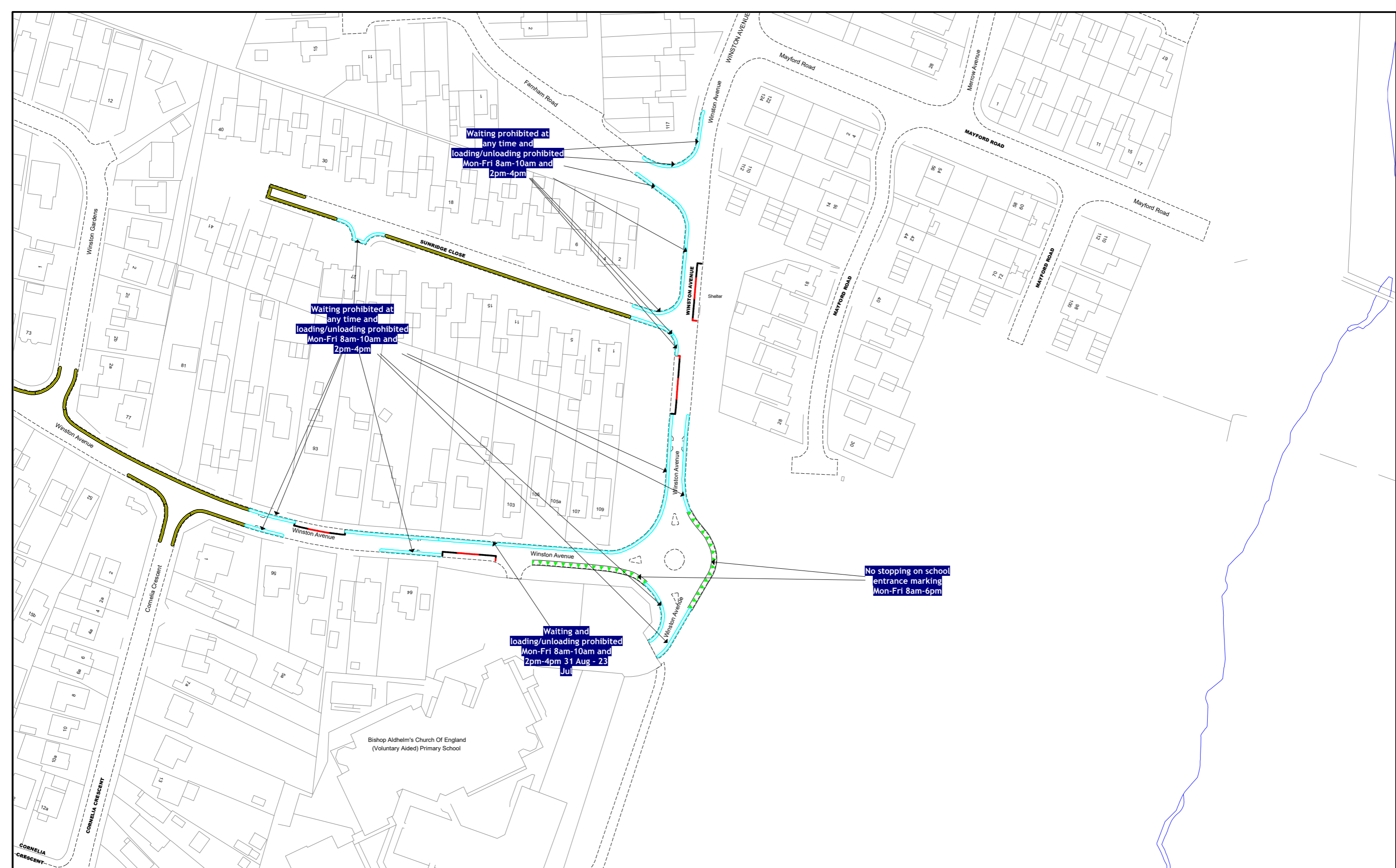


**Order Title:**  
 Bournemouth, Christchurch and Poole Council (Parking Regulation, On-Street Parking Places and Off-Street Parking Places) Consolidation Order 2024  
**CONFIRMED**  
**NOTE: SEE MAP SCHEDULE LEGEND FOR RESTRICTIONS DISPLAYED**



© Crown copyright and database rights 2024 - OS AC00008062  
 You are permitted to use this data solely to enable you to respond to, or interact with, the organisation that provided you with the data. You are not permitted to copy, sub-license, distribute or sell any of this data to third parties in any form.  
 Bournemouth, Christchurch and Poole Council  
 Licence No: LA007732 2024


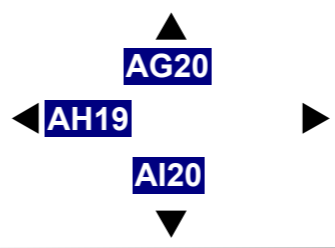
<b>SCALE</b>	1 : 1250 @ A3
<b>DATE</b>	05/02/2024
<b>MAP</b>	Tile Ref: AG12
<b>REVISION</b>	0



**Order Title:**  
Bournemouth, Christchurch and Poole Council (Parking Regulation, On-Street Parking Places and Off-Street Parking Places) Consolidation Order 2024

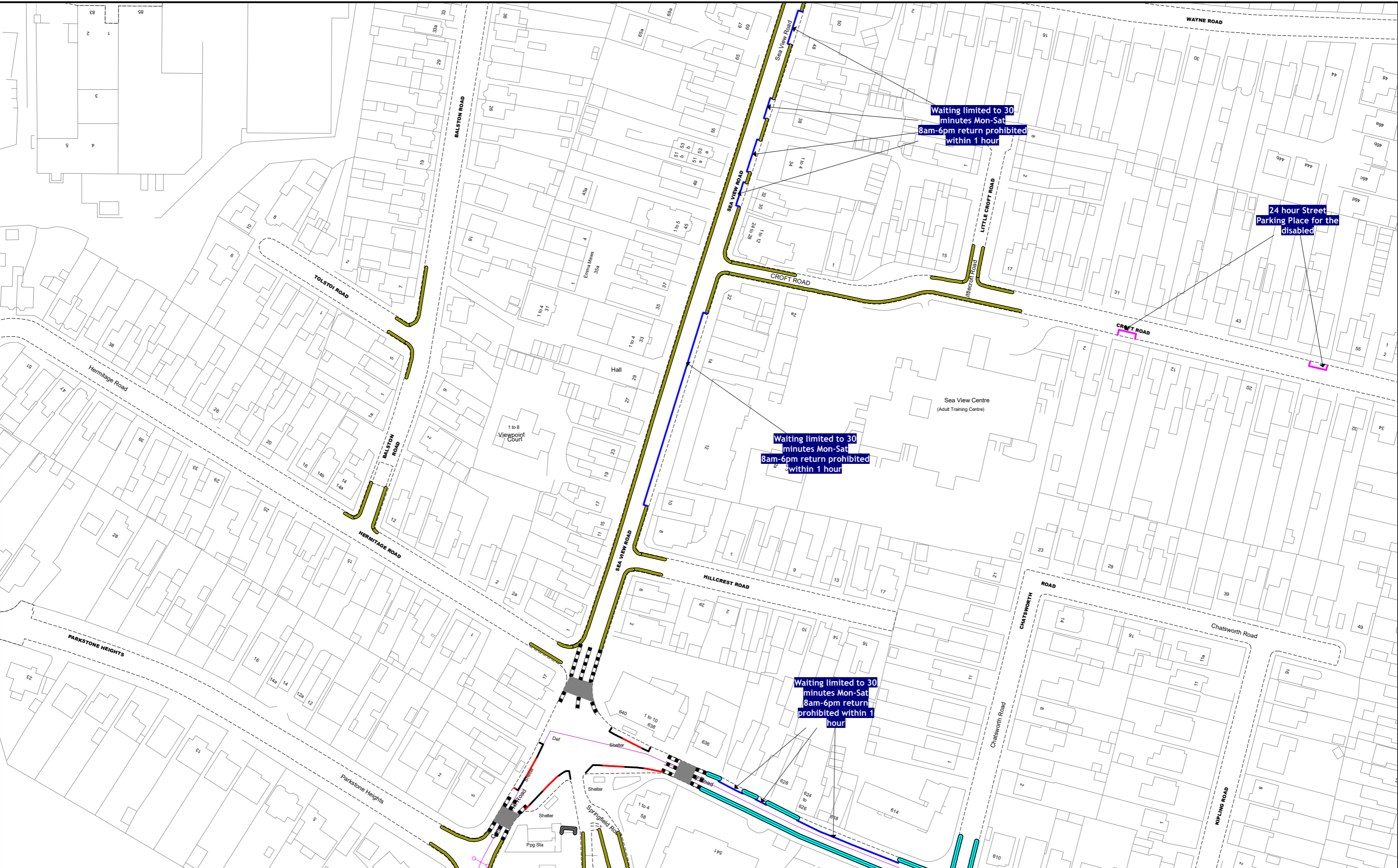
**CONFIRMED**

**NOTE: SEE MAP SCHEDULE LEGEND FOR RESTRICTIONS DISPLAYED**





<b>SCALE</b>	1 : 1250 @ A3
<b>DATE</b>	05/02/2024
<b>MAP</b>	Tile Ref: AH20
<b>REVISION</b>	0

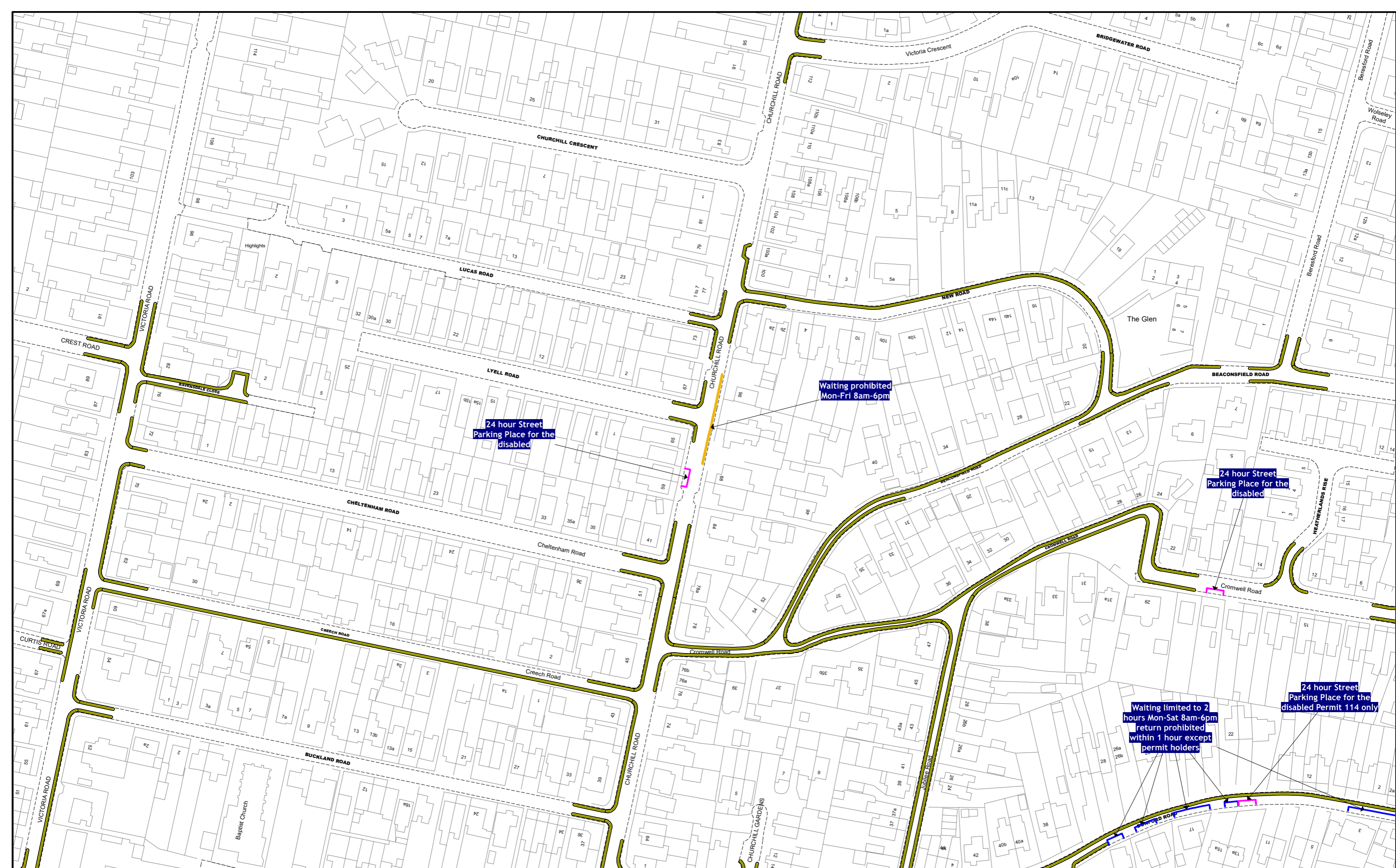





**Order Title:**  
 Bournemouth, Christchurch and Poole Council (Parking Regulation, On-Street Parking Places and Off-Street Parking Places) Consolidation Order 2024  
**CONFIRMED**  
**NOTE: SEE MAP SCHEDULE LEGEND FOR RESTRICTIONS DISPLAYED**



<b>SCALE</b>	1 : 1250 @ A3
<b>DATE</b>	05/02/2024
<b>MAP</b>	Tile Ref: AI14
<b>REVISION</b>	0

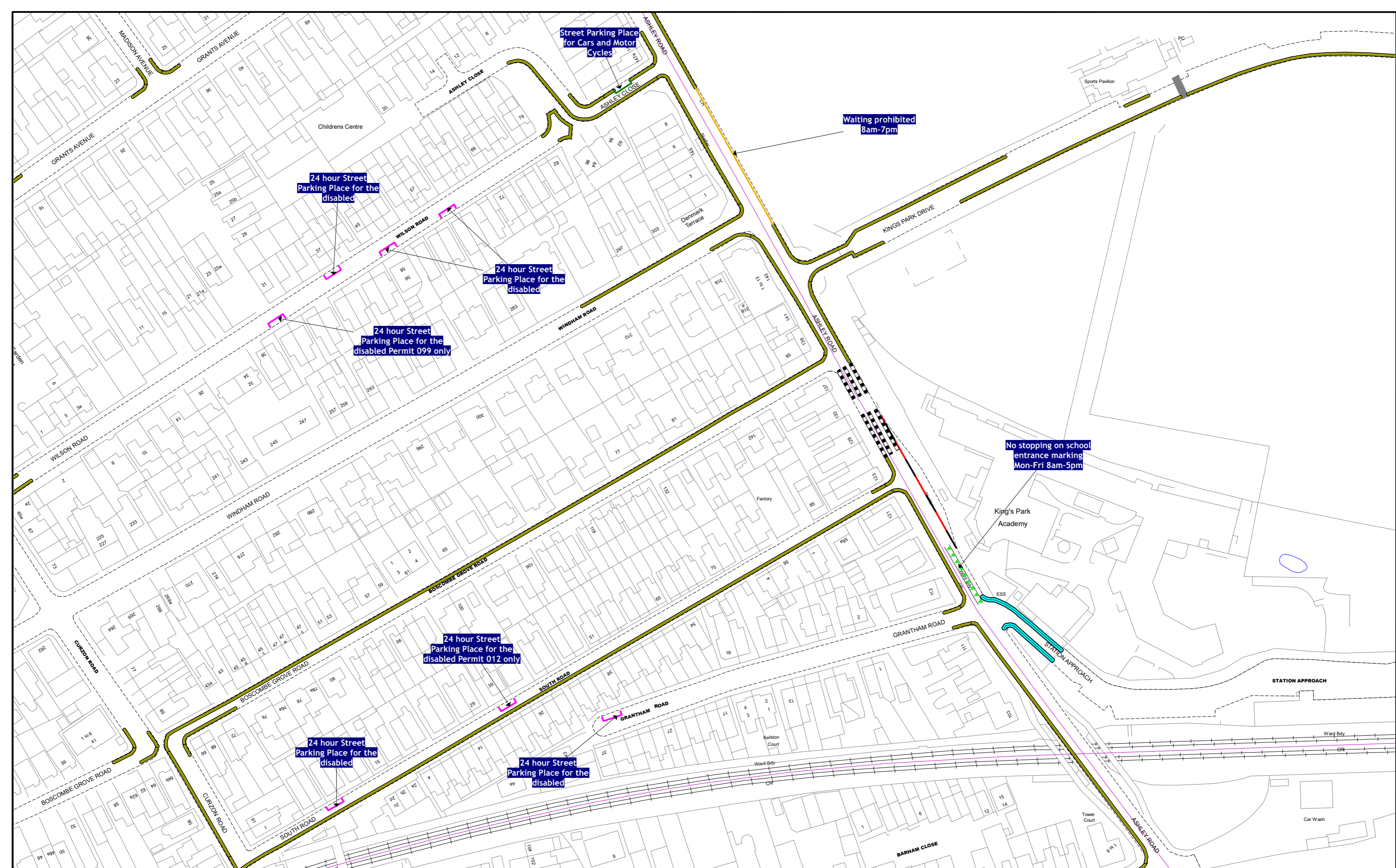


**Order Title:**  
 Bournemouth, Christchurch and Poole Council (Parking Regulation, On-Street Parking Places and Off-Street Parking Places) Consolidation Order 2024  
**CONFIRMED**  
**NOTE: SEE MAP SCHEDULE LEGEND FOR RESTRICTIONS DISPLAYED**



**N**  
© Crown copyright and database rights 2024 - OS AC00008062  
 You are permitted to use this data solely to enable you to respond to, or interact with, the organisation that provided you with the data. You are not permitted to copy, sub-license, distribute or sell any of this data to third parties in any form.  
 Bournemouth, Christchurch and Poole Council  
 Licence No: LA007232 2024

<b>SCALE</b>	1 : 1250 @ A3
<b>DATE</b>	05/02/2024
<b>MAP</b>	Tile Ref: AI16
<b>REVISION</b>	0

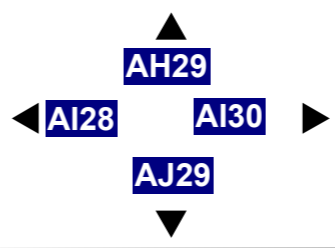


**BOURNEMOUTH,  
CHRISTCHURCH  
AND POOLE  
COUNCIL**

**Order Title:**  
Bournemouth, Christchurch and Poole Council (Parking Regulation, On-Street Parking Places and Off-Street Parking Places) Consolidation Order 2024

CONFIRMED

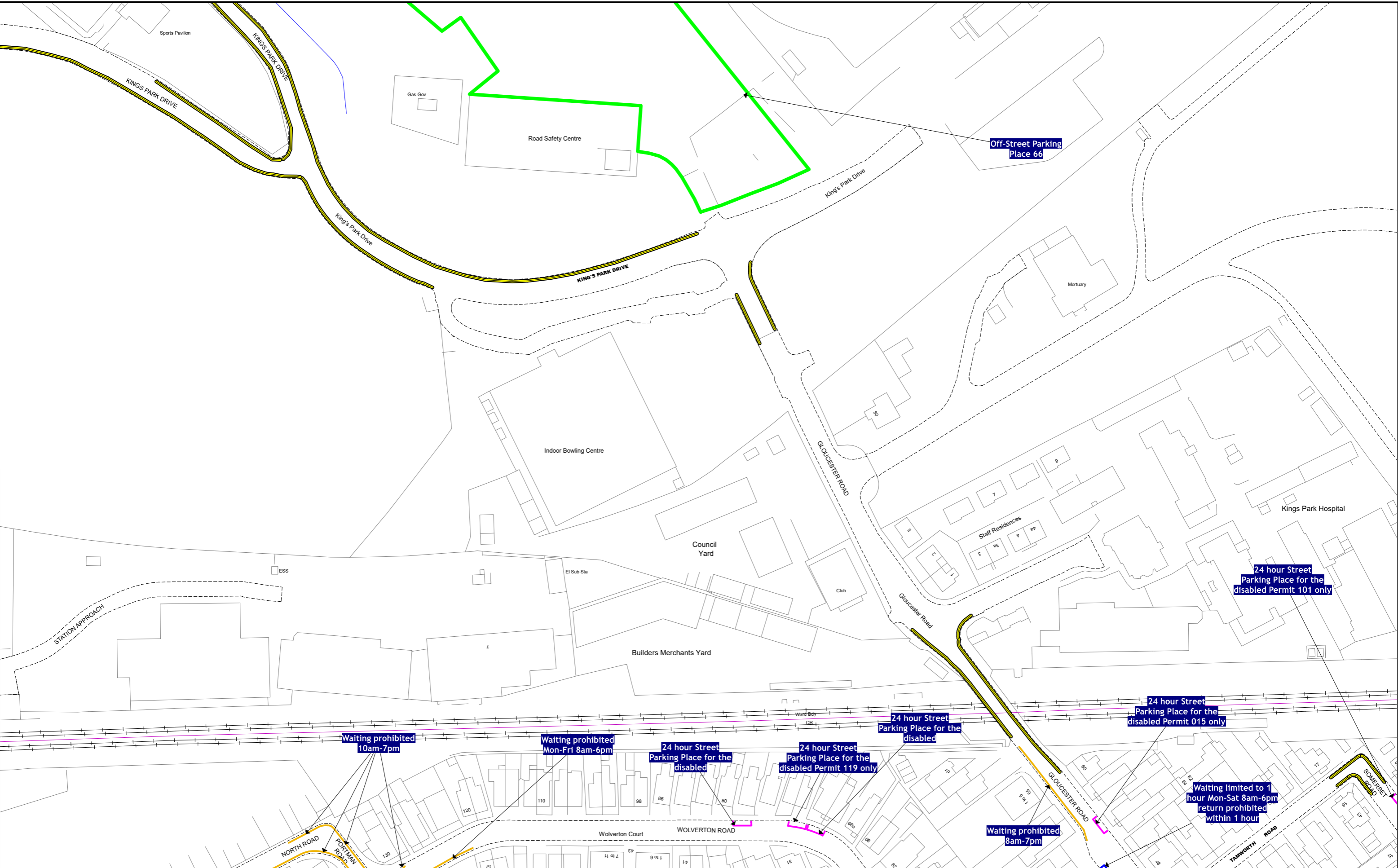
**NOTE: SEE MAP SCHEDULE LEGEND FOR RESTRICTIONS DISPLAYED**




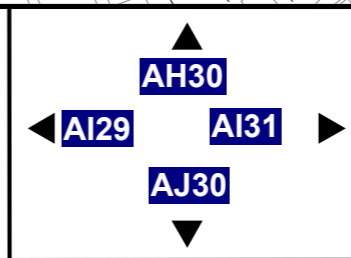
**N**

© Crown copyright and database rights 2024 - OS AC00008062  
You are permitted to use this data solely to enable you to respond to, or interact with, the organisation that provided you with the data. You are not permitted to copy, sub-license, distribute or sell any of this data to third parties in any form.  
Bournemouth, Christchurch and Poole Council  
Licence No: LA0077232 2024

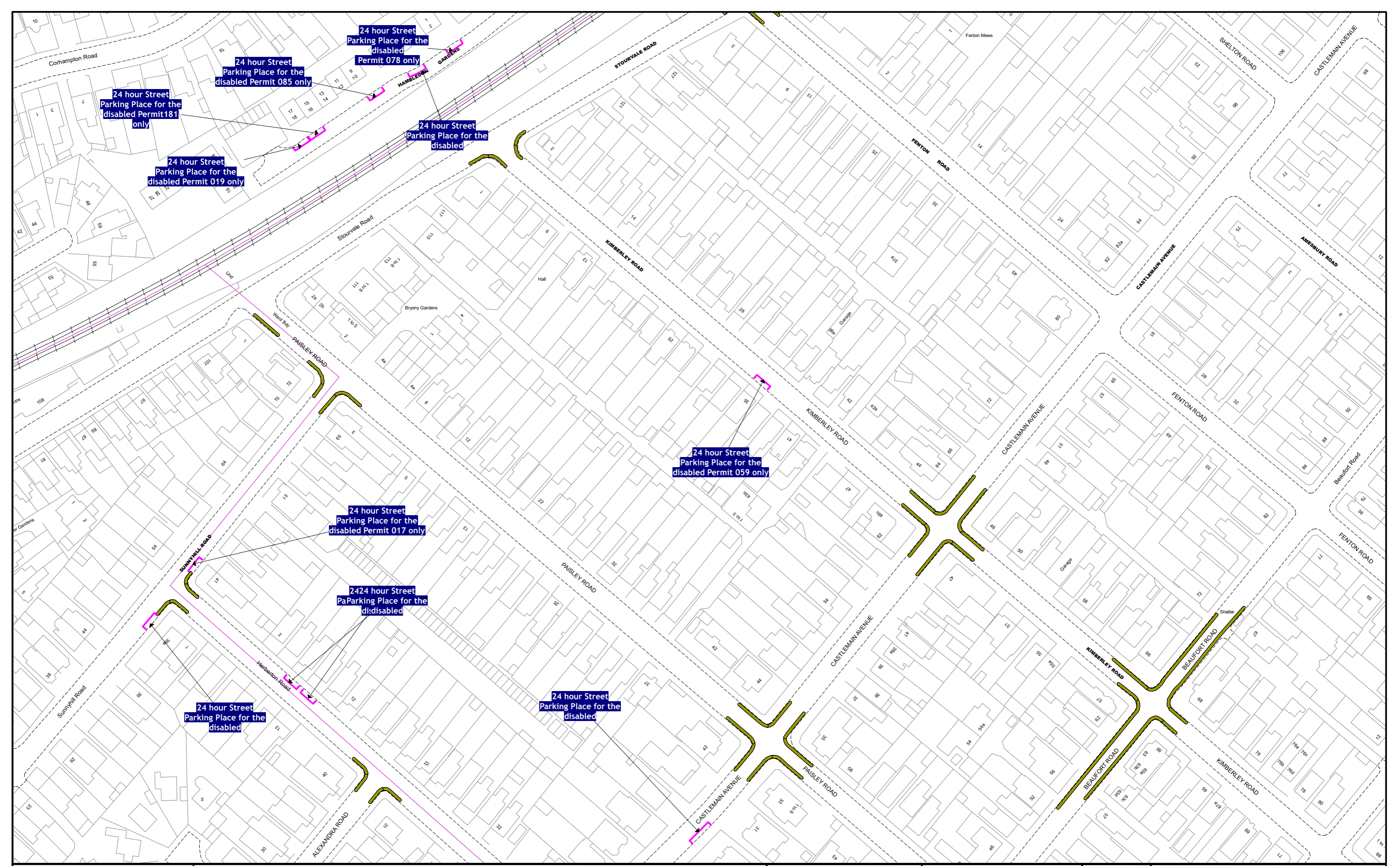
<b>SCALE</b>	1 : 1250	<b>@ A3</b>
<b>DATE</b>	05/02/2024	
<b>MAP</b>	Tile Ref: AI29	
<b>REVISION</b>	0	



**Order Title:**  
 Bournemouth, Christchurch and Poole Council (Parking Regulation, On-Street Parking Places and Off-Street Parking Places) Consolidation Order 2024  
**CONFIRMED**  
**NOTE: SEE MAP SCHEDULE LEGEND FOR RESTRICTIONS DISPLAYED**



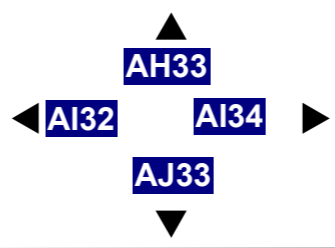
<b>SCALE</b>	1 : 1250 @ A3
<b>DATE</b>	05/02/2024
<b>MAP</b>	Tile Ref: AI30
<b>REVISION</b>	0



**Order Title:**  
Bournemouth, Christchurch and Poole Council (Parking Regulation, On-Street Parking Places and Off-Street Parking Places) Consolidation Order 2024

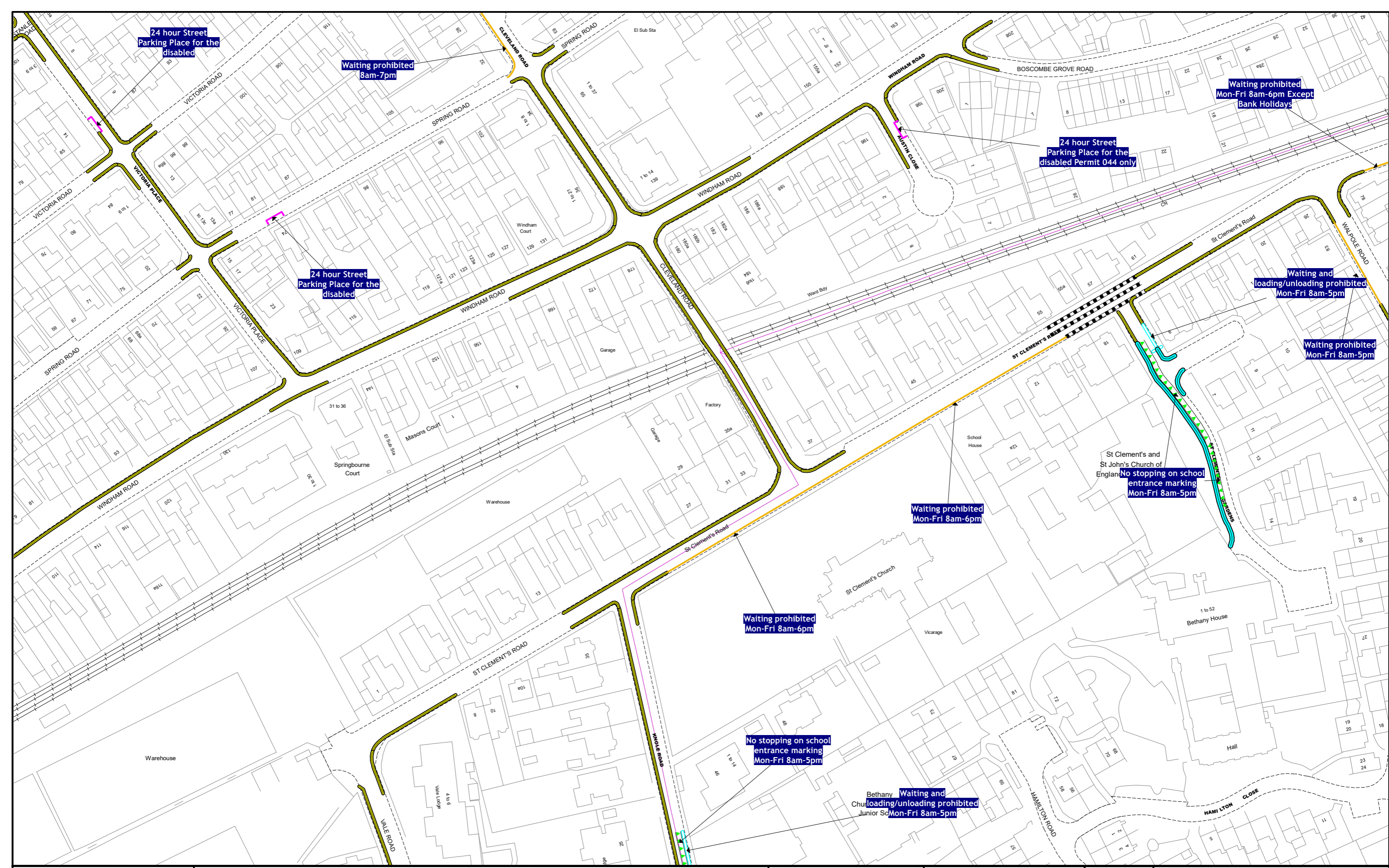
**CONFIRMED**

**NOTE: SEE MAP SCHEDULE LEGEND FOR RESTRICTIONS DISPLAYED**

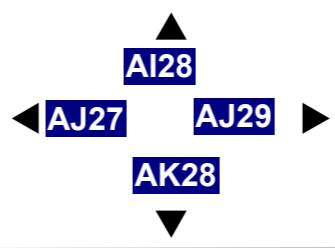


© Crown copyright and database rights 2024 - OS AC0000808062  
You are permitted to use this data solely to enable you to respond to, or interact with, the organisation that provided you with the data. You are not permitted to copy, sub-license, distribute or sell any of this data to third parties in any form.  
Bournemouth, Christchurch and Poole Council  
Licence No: LA0077232 2024

<b>SCALE</b>	1 : 1250 @ A3
<b>DATE</b>	05/02/2024
<b>MAP</b>	Tile Ref: AI33
<b>REVISION</b>	0

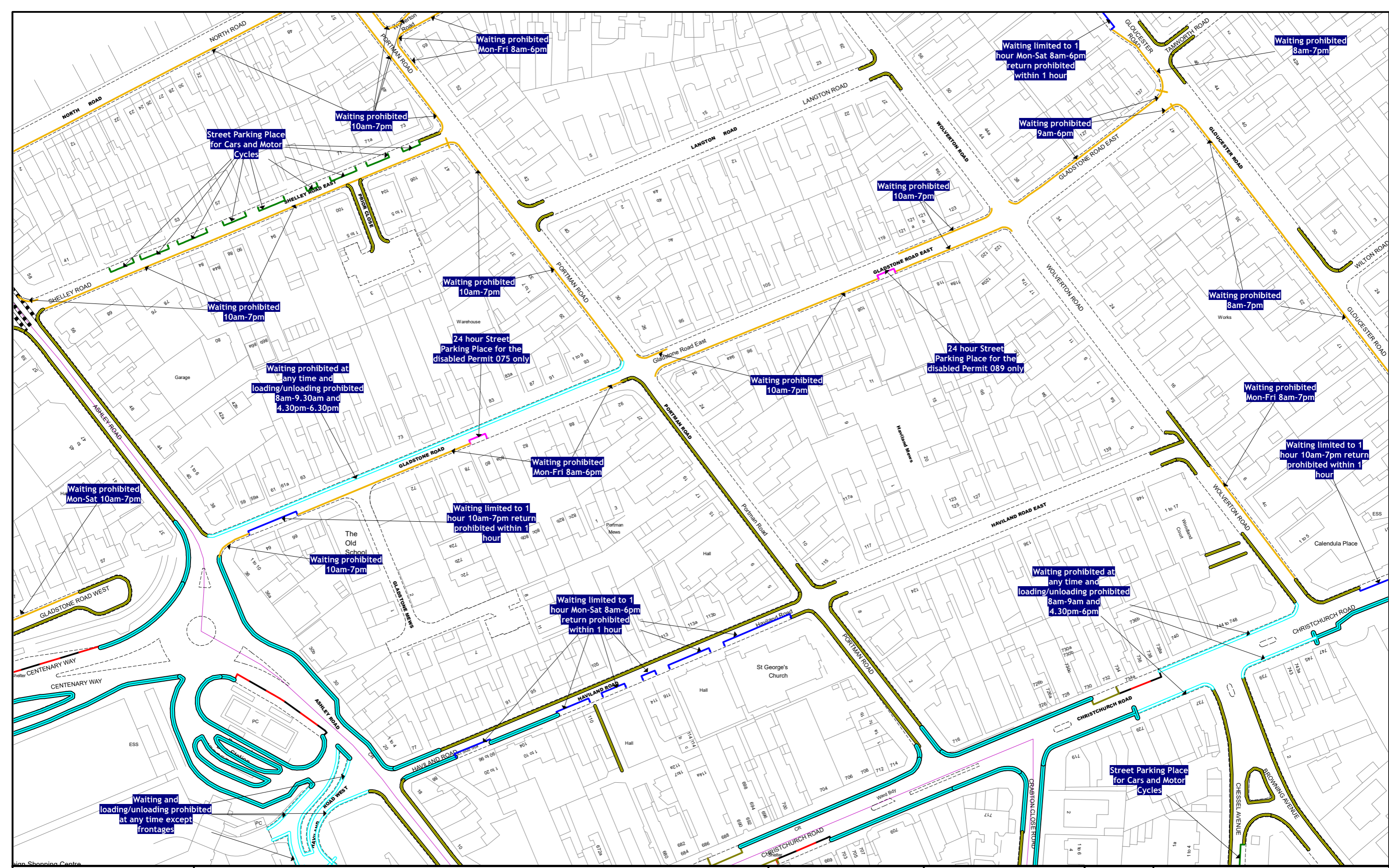


**Order Title:**  
 Bournemouth, Christchurch and Poole Council (Parking Regulation, On-Street Parking Places and Off-Street Parking Places) Consolidation Order 2024  
**CONFIRMED**  
**NOTE: SEE MAP SCHEDULE LEGEND FOR RESTRICTIONS DISPLAYED**



© Crown copyright and database rights 2024 - OS AC00008062  
 You are permitted to use this data solely to enable you to respond to, or interact with, the organisation that provided you with the data. You are not permitted to copy, sub-license, distribute or sell any of this data to third parties in any form.  
 Bournemouth, Christchurch and Poole Council  
 Licence No: LA0077232 2024

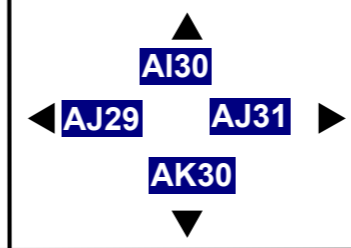
<b>SCALE</b>	1 : 1250	<b>@ A3</b>
<b>DATE</b>	05/02/2024	
<b>MAP</b>	Tile Ref: AJ28	
<b>REVISION</b>	0	



**Order Title:**  
 Bournemouth, Christchurch and Poole Council (Parking Regulation, On-Street Parking Places and Off-Street Parking Places) Consolidation Order 2024

**CONFIRMED**

**NOTE: SEE MAP SCHEDULE LEGEND FOR RESTRICTIONS DISPLAYED**



**SCALE** 1 : 1250 @ A3

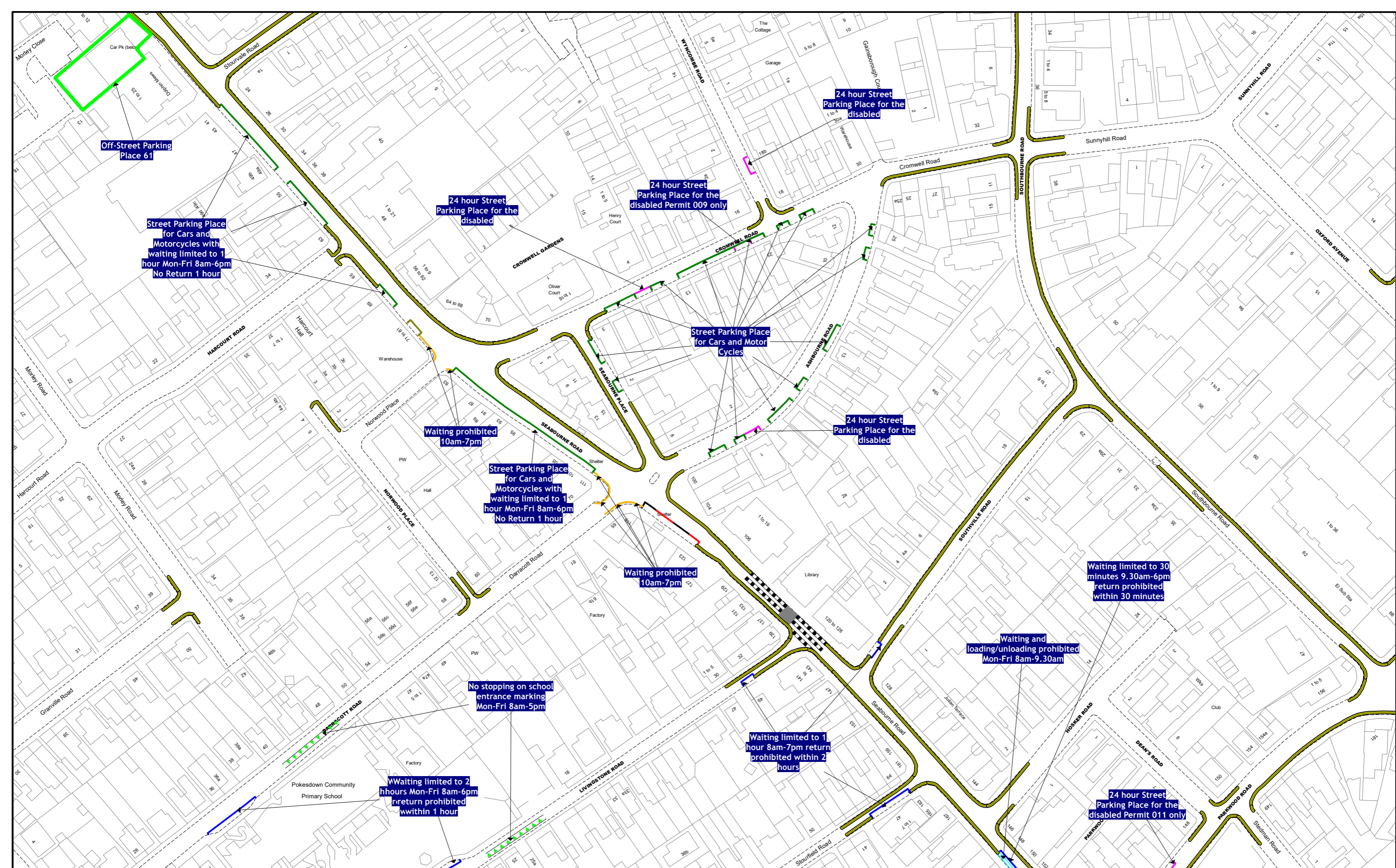
**DATE** 05/02/2024

**MAP** Tile Ref: AJ30

**REVISION** 0

© Crown copyright and database rights 2024 - OS AC00008062  
 You are permitted to use this data solely to enable you to respond to, or interact with, the organisation that provided you with the data. You are not permitted to copy, sub-license, distribute or sell any of this data to third parties in any form.  
 Bournemouth, Christchurch and Poole Council  
 Licence No: LA007232 2024

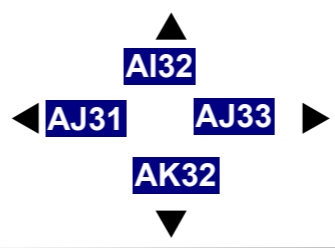
<b>SCALE</b>	1 : 1250 @ A3
<b>DATE</b>	05/02/2024
<b>MAP</b>	Tile Ref: AJ30
<b>REVISION</b>	0



**Order Title:**  
 Bournemouth, Christchurch and Poole Council (Parking Regulation, On-Street Parking Places and Off-Street Parking Places) Consolidation Order 2024

**CONFIRMED**

**NOTE: SEE MAP SCHEDULE LEGEND FOR RESTRICTIONS DISPLAYED**

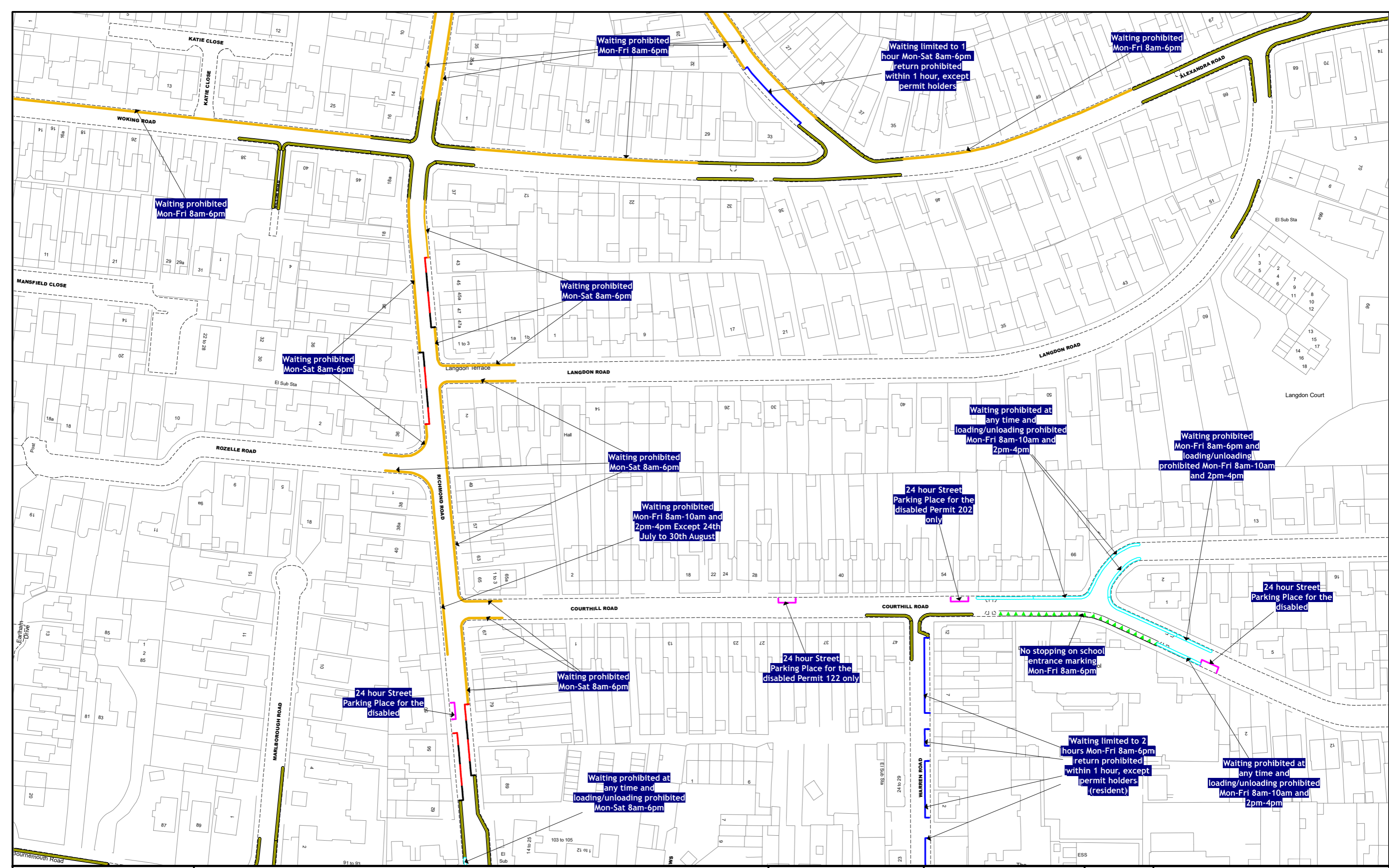


**N**


© Crown copyright and database rights 2024 - OS AC00008062  
 You are permitted to use this data solely to enable you to respond to, or interact with, the organisation that provided you with the data. You are not permitted to copy, sub-license, distribute or sell any of this data to third parties in any form.  
 Bournemouth, Christchurch and Poole Council  
 Licence No: LA0077232 2024

<b>SCALE</b>	1 : 1250	<b>@ A3</b>
<b>DATE</b>	05/02/2024	
<b>MAP</b>	Tile Ref: AJ32	
<b>REVISION</b>	0	



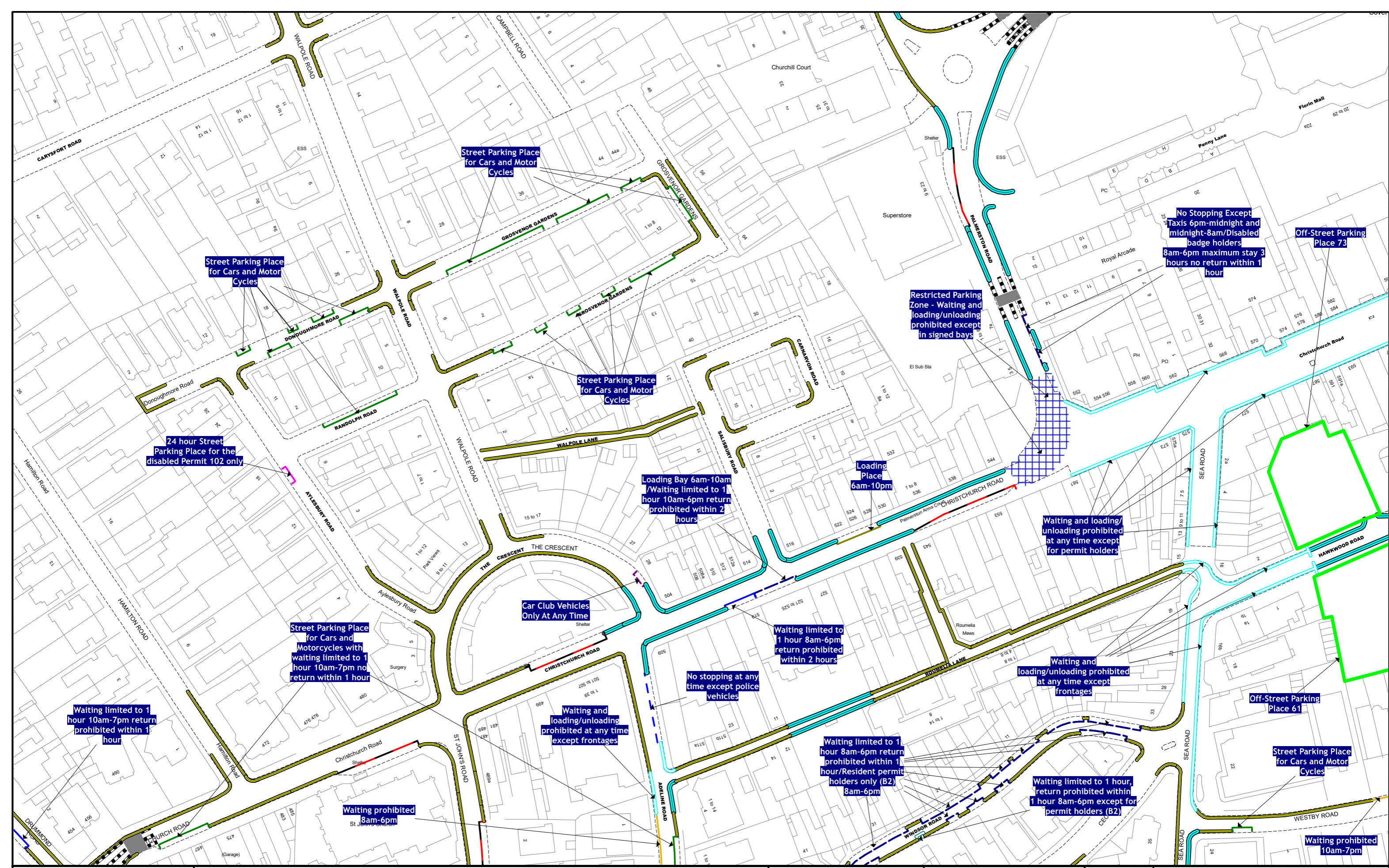


**Order Title:**  
 Bournemouth, Christchurch and Poole Council (Parking Regulation, On-Street Parking Places and Off-Street Parking Places) Consolidation Order 2024  
**CONFIRMED**  
**NOTE: SEE MAP SCHEDULE LEGEND FOR RESTRICTIONS DISPLAYED**



© Crown copyright and database rights 2024 - OS AC000080602  
 You are permitted to use this data solely to enable you to respond to, or interact with, the organisation that provided you with the data. You are not permitted to copy, sub-licence, distribute or sell any of this data to third parties in any form.  
 Bournemouth, Christchurch and Poole Council  
 Licence No: LA0077232 2024


<b>SCALE</b>	1 : 1250 @ A3
<b>DATE</b>	05/02/2024
<b>MAP</b>	Tile Ref: AK16
<b>REVISION</b>	0



**Order Title:**  
 Bournemouth, Christchurch and Poole Council (Parking Regulation, On-Street Parking Places and Off-Street Parking Places) Consolidation Order 2024

**CONFIRMED**

**NOTE: SEE MAP SCHEDULE LEGEND FOR RESTRICTIONS DISPLAYED**



**SCALE** 1 : 1250 @ A3

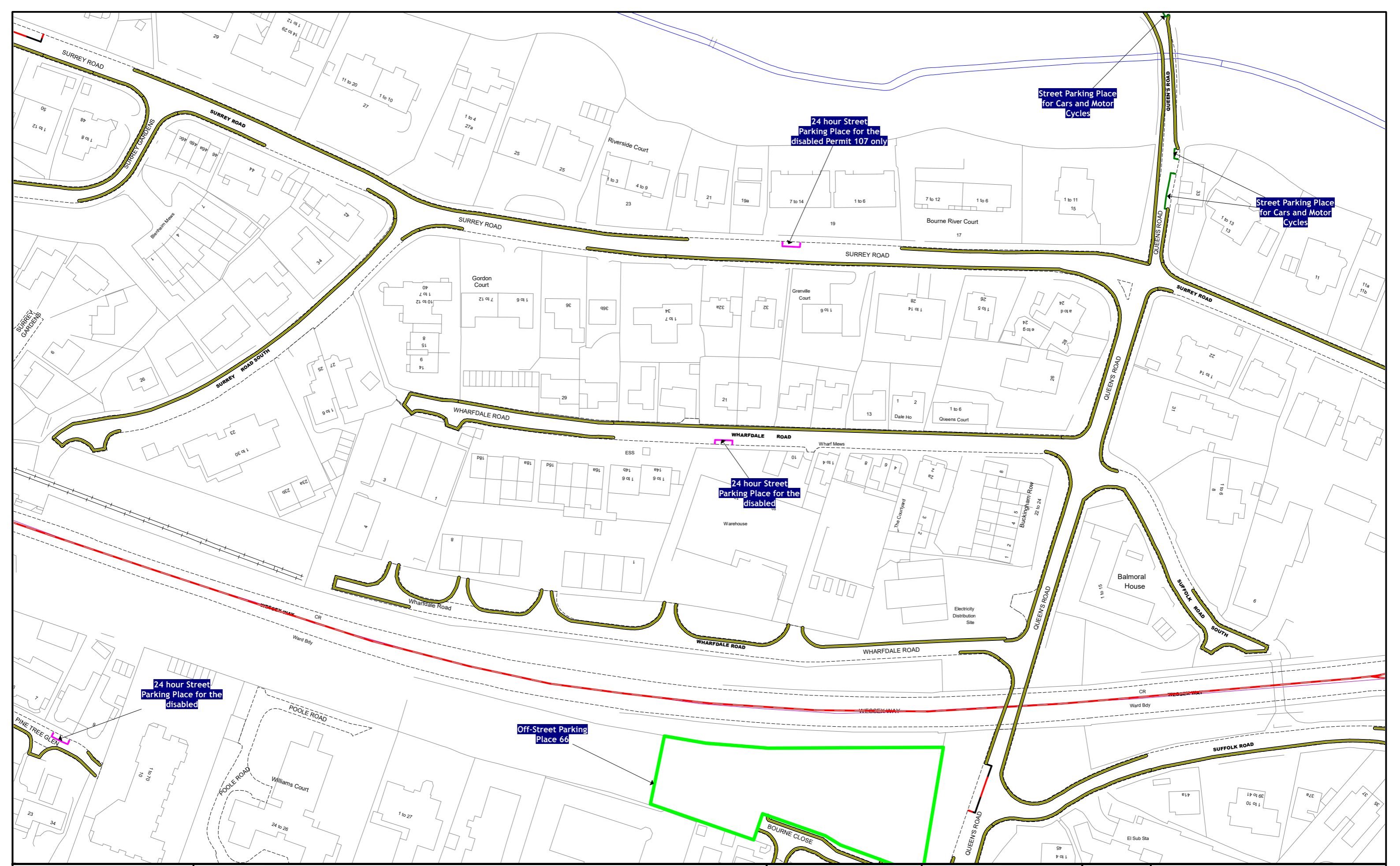
**DATE** 05/02/2024

**MAP** Tile Ref: AK29

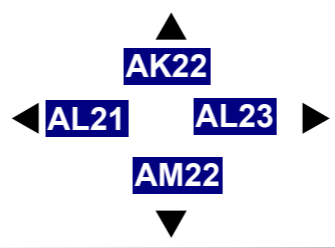
**REVISION** 0

© Crown copyright and database rights 2024 - OS AC000080602  
 You are permitted to use this data solely to enable you to respond to, or interact with, the organisation that provided you with the data. You are not permitted to copy, sub-license, distribute or sell any of this data to third parties in any form.  
 Bournemouth, Christchurch and Poole Council  
 Licence No: LA0077232 2024

<b>SCALE</b>	1 : 1250	@ A3
<b>DATE</b>	05/02/2024	
<b>MAP</b>	Tile Ref: AK29	
<b>REVISION</b>	0	

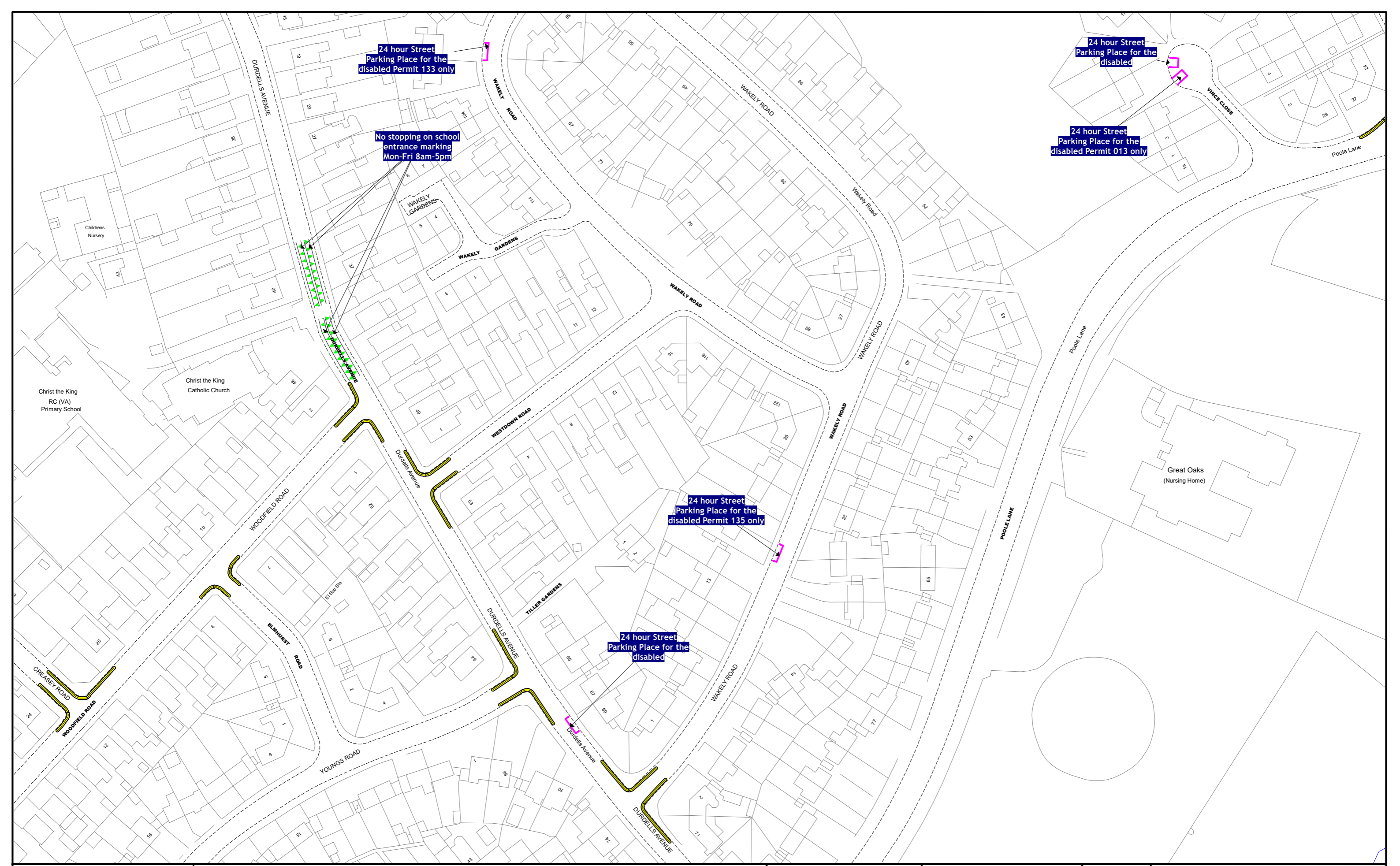


**Order Title:**  
 Bournemouth, Christchurch and Poole Council (Parking Regulation, On-Street Parking Places and Off-Street Parking Places) Consolidation Order 2024  
**CONFIRMED**  
**NOTE: SEE MAP SCHEDULE LEGEND FOR RESTRICTIONS DISPLAYED**

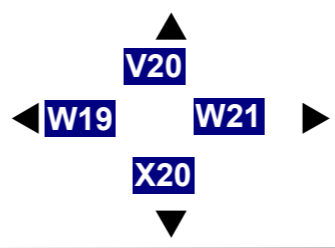


© Crown copyright and database rights 2024 - OS AC00008062  
 You are permitted to use this data solely to enable you to respond to, or interact with, the organisation that provided you with the data. You are not permitted to copy, sub-license, distribute or sell any of this data to third parties in any form.  
 Bournemouth, Christchurch and Poole Council  
 Licence No: LA0077232 2024

<b>SCALE</b>	1 : 1250 @ A3
<b>DATE</b>	05/02/2024
<b>MAP</b>	Tile Ref: AL22
<b>REVISION</b>	0

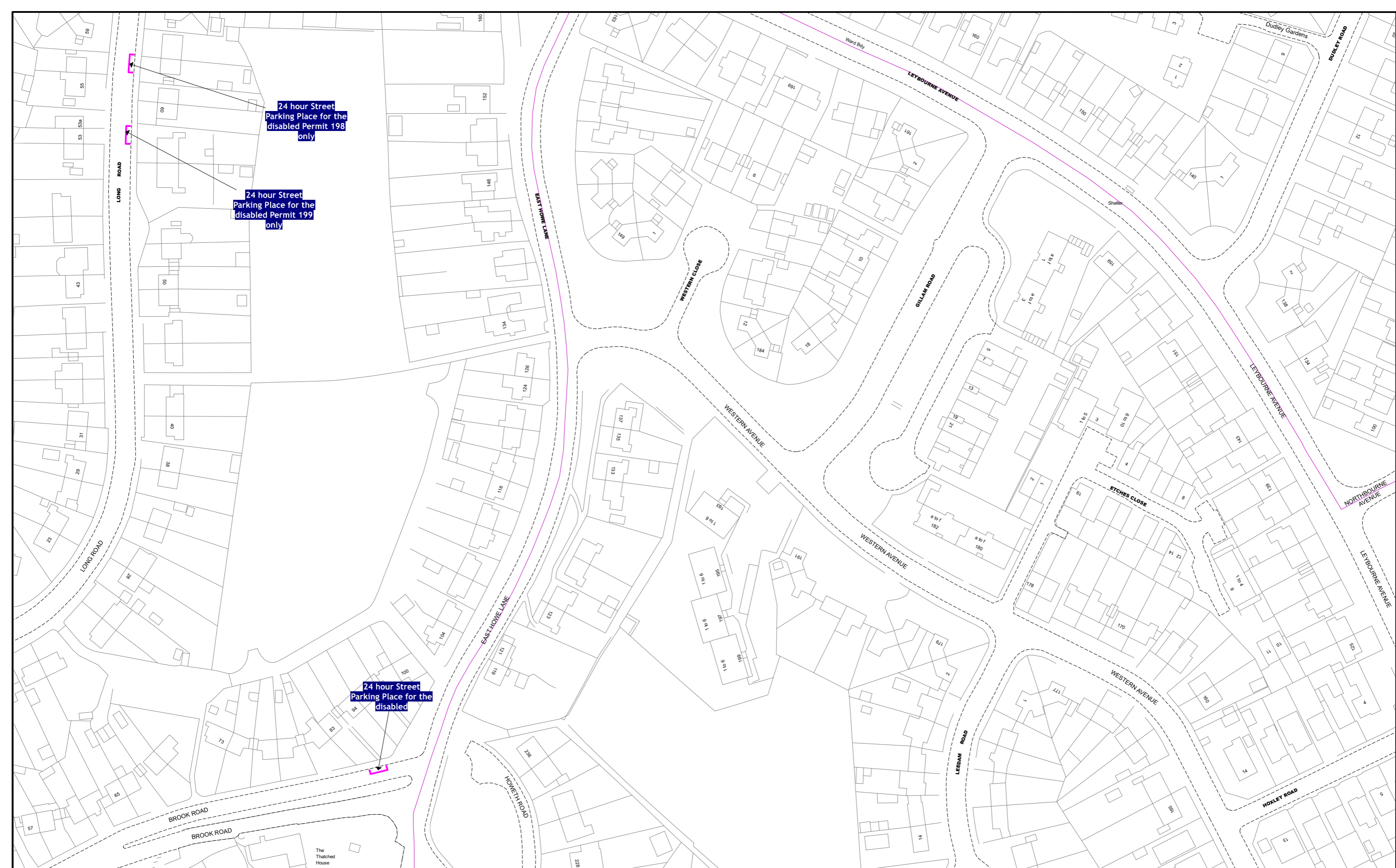


**Order Title:**  
 Bournemouth, Christchurch and Poole Council (Parking Regulation, On-Street Parking Places and Off-Street Parking Places) Consolidation Order 2024  
**CONFIRMED**  
**NOTE: SEE MAP SCHEDULE LEGEND FOR RESTRICTIONS DISPLAYED**



**N**  
 © Crown copyright and database rights 2024 - OS AC00008062  
 You are permitted to use this data solely to enable you to respond to, or interact with, the organisation that provided you with the data. You are not permitted to copy, sub-license, distribute or sell any of this data to third parties in any form.  
 Bournemouth, Christchurch and Poole Council  
 Licence No: LA0077232 2024

<b>SCALE</b>	1 : 1250 @ A3
<b>DATE</b>	05/02/2024
<b>MAP</b>	Tile Ref: W20
<b>REVISION</b>	0

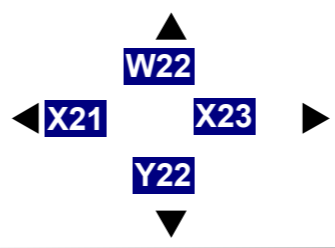


**BOURNEMOUTH,  
CHRISTCHURCH  
AND POOLE  
COUNCIL**

**Order Title:**  
Bournemouth, Christchurch and Poole Council (Parking Regulation, On-Street Parking Places and Off-Street Parking Places) Consolidation Order 2024

**CONFIRMED**

**NOTE: SEE MAP SCHEDULE LEGEND FOR RESTRICTIONS DISPLAYED**



© Crown copyright and database rights 2024 - OS AC0000808062  
You are permitted to use this data solely to enable you to respond to, or interact with, the organisation that provided you with the data. You are not permitted to copy, sub-license, distribute or sell any of this data to third parties in any form.  
Bournemouth, Christchurch and Poole Council  
Licence No: LA0077232 2024

<b>SCALE</b>	1 : 1250	<b>@ A3</b>
<b>DATE</b>	05/02/2024	
<b>MAP</b>	Tile Ref: X22	
<b>REVISION</b>	0	

**D: STATEMENT OF STATUTORY REASONS**

Bournemouth, Christchurch and Poole Council proposes to make the above traffic order in discharge of its duty under Section 122 of the Road Traffic Regulation Act 1984, "to secure the expeditious, convenient and safe movement of vehicular and other traffic (including pedestrians)", in accordance with the provisions of Section 1(1) of the Road Traffic Regulation Act 1984 for one or more of the following reasons:

- (a) For avoiding danger to persons or other traffic using the road or any other road or for preventing the likelihood of any such danger arising.
- (b) For preventing damage to the road or to any building on or near the road.
- (c) For facilitating the passage on the road or any other road of any class of traffic (including pedestrians).
- (d) For preventing the use of the road by vehicular traffic of a kind which, or its use by vehicular traffic in a manner which, is unsuitable having regard to the existing character of the road or adjoining property.
- (e) For preserving the character of the road in a case where it is specifically suitable for use by persons on horseback or on foot.
- (f) For preserving or improving amenities of the area through which the road runs.
- (g) For any of the purposes specified in paragraphs (a) to (c) of subsection (1) of Section 87 of the Environment Act 1995 (air quality)